

Dhanbad Municipal Corporation

SITE VISIT REPORT

Proposal Details

Owner Name : SRI RAHUL KUMAR SAW	Site Visit Date : 02 February, 2024
Applicant Name : AJAY KUMAR	File No. : DMC/BP/0411/W21/2023
Ward No. : W21	Case Type : New
Thana No. : 6	Plot No. : 4167
Road No. / Name :	Registration No. : DMC/ENG/0005/2022



Site Visit Checklist




#	Description	As On Site	Objection	Remark
1.	Whether Existing at Site	Yes		
2.	Whether connected with an existing public road	Yes		
3.	Status of road	Public		
4.	Nature of Road	Kutchha		
5.	Width of approach road	5.49 m		
6.	Whether road side drain exists	No		
7.	if Whether road side drain exists is No - Distance from nearest drain	300 m		
8.	if Whether road side drain exists is No - easibility to connect	No		
9.	if Whether road side drain exists is No - Scope of widening of road	no		
10.	Whether the site is at road junction	No		
11.	Level of site in relation to approach road	road level		
12.	Whether the area is subject to	NA		
13.	Whether the locality is	Developing		
14.	Distance of the plot from the nearest temple/monument / Airport/ Other important building	350 m shitla mata mandir lahbani		70 m apart ism central library
15.	The vertical and horizontal distance from 33 KV/11 KV electric line	250 m		
16.	Whether the Site is vacant	Yes		
17.	Plot size (As per measurement)(In Sqmt)	121.1		
18.	Whether the applicant encroached the Govt. land/road land/any other land/drainage channel	No		
19.	Sketch site plan showing the location of the site, important land marks and connectivity with the main road is enclosed. (For site not located on main road) at page	yes		
20.	Any other information.	no		
21.	Verified the Amins report with/without site inspection and found correct	Yes		
22.	Land Use	Residential		
23.	Road	Yes		
24.	Sewerage	No		
25.	Drainage	No		
26.	Water facility	Yes		
27.	Availability of drain	No		
28.	Telephone	Yes		
29.	Electricity	Yes		
30.	Dealing with inflammable/chemical	No		

31.	Occupancy	No		
32.	EAST	plot		
33.	WEST	road		
34.	NORTH	plot		
35.	SOUTH	plot		
36.	Length of the Road(In Mtr.)	Exceeding 50 meter and upto 100 meter		
37.	Existing Width of the Road(In Mtr.)	5.49		
38.	Proposed Width of the Road as per Master Plan(In Mtr.)	5.1		
39.	Width of the RoadWidening(In Mtr.)	0		
40.	Plot area (As per deed)	121.42		

Site Visit Photographs :









Site Inspection Date: / / 2022

1. File No.	D.M. / 20/04/1/2022
2. Owner Name	S.R. RAJUL KUMAR SAH
3. VTP	ADY KUMAR

4. Schedule of Boundaries

East	Plot
West	Plot Road
North	Plot
South	Plot

Plot Address

Muster: DL-74-06
 Khata: 122
 Plot: 4167
 Area: 121.54 (Mtr x 100) 121.45 (Mtr x 100) (Mtr x 100)

Site Inspection as per Site Visit

Road width & Road type: 5.47m (R-26L)

Electric: 2.50m
 Drain: 3.00m
 Gate: 4.00m
 Landmark: 350 - Shikha Mahal - 1500m connectivity

The above mentioned information about the plot is true and Site shown to it is same for which I had applied for Map approval

(Signature of land owner) *(Signature of Surveyor)*
 Date: 29/01/24

Recommendation : Verified & found Ok

Remark : site visit done report attach. please check for further approval.

Kartik Kumar Upadhyay
 Junior Engg