

# Dhanbad Municipal Corporation

## SITE VISIT REPORT

### Proposal Details



Owner Name : Sri Balistar Tiwari	Site Visit Date : 24 March, 2023
Applicant Name : PARTHA PAL	File No. : DMC/BP/0071/W21/2023
Ward No. : W21	Case Type : New
Thana No. : 06	Plot No. : 894 ( NEW 849 )
Road No. / Name : THAKUR KULHI DHAIYA DHANBAD.	Registration No. : DMC/ENG/0021/2016



### Site Visit Checklist


#	Description	As On Site	Objection	Remark
1.	Whether Existing at Site	Yes		
2.	Whether connected with an existing public road	Yes		
3.	Status of road	Public		
4.	Nature of Road	Concrete		
5.	Width of approach road	3.65		
6.	Whether road side drain exists	Yes		
7.	if Whether road side drain exists is Yes - Width	0.30 M		
8.	if Whether road side drain exists is Yes - Nature	Concrete		
9.	if Whether road side drain exists is Yes - Whether connected to	Public Drain		
10.	Whether the site is at road junction	No		
11.	Level of site in relation to approach road	ROAD LEVEL		
12.	Whether the area is subject to	NA		
13.	Whether the locality is	Developing		
14.	Distance of the plot from the nearest temple/monument / Airport/ Other important building	200 M		
15.	The vertical and horizontal distance from 33 KV/11 KV electric line	100 M		
16.	Whether the Site is vacant	Yes		OLD TEMPORARY STRUCTURE AVAILABLE ON SITE
17.	Plot size (As per measurement)(In Sqmt)	159.08		
18.	Whether the applicant encroached the Govt. land/road land/any other land/drainage channel	No		
19.	Sketch site plan showing the location of the site, important land marks and connectivity with the main road is enclosed. (For site not located on main road) at page	YES		
20.	Any other information.	NO		
21.	Verified the Amins report with/without site inspection and found correct	No		
22.	If No, Reason	N/A		
23.	Land Use	Residential		
24.	Road	Yes		
25.	Sewerage	No		
26.	Drainage	No		
27.	Water facility	Yes		
28.	Availability of drain	Yes		
29.	Telephone	Yes		
30.	Electricity	Yes		

31.	Dealing with inflammable/chemical	No		
32.	Occupancy	No		
33.	EAST	VACANT LAND		
34.	WEST	ROAD		
35.	NORTH	HOUSE		
36.	SOUTH	HOUSE		
37.	Length of the Road(In Mtr.)	Exceeding 50 meter and upto 100 meter		
38.	Existing Width of the Road(In Mtr.)	3.65		
39.	Proposed Width of the Road as per Master Plan(In Mtr.)	5.1		
40.	Width of the RoadWidening(In Mtr.)	0.725		
41.	Plot area (As per deed)	166.79		

**Site Visit Photographs :**









**Recommendation** : Verified & found Ok

**Remark** : OLD TEMPORARY STRUCTURE AVAILABLE ON SITE. Site Inspection done and found okay. Site visit report is attached. Please check for further approval.

Shivshankar Kumar  
Junior Engg