

# Dhanbad Municipal Corporation

## SITE VISIT REPORT

### Proposal Details



Owner Name : JAI PRAKASH CHOURASIA	Site Visit Date : 12 April, 2023
Applicant Name : Lalan Prasad Singh	File No. : DMC/BP/0075/W22/2023
Ward No. : W22	Case Type : New
Thana No. : 89	Plot No. : OLD - 1011, 1010, 1009,1006, NEW
Road No. / Name :	Registration No. : <del>819-820, 821, 823</del> DMC/ENG/0012/2019

### Site Visit Checklist

#	Description	As On Site	Objection	Remark
1.	Whether Existing at Site	Yes		
2.	Whether connected with an existing public road	Yes		
3.	Status of road	Public		
4.	Nature of Road	Blacktop		
5.	Width of approach road	45.7		
6.	Whether road side drain exists	Yes		
7.	if Whether road side drain exists is Yes - Width	1		
8.	if Whether road side drain exists is Yes - Nature	Concrete		
9.	if Whether road side drain exists is Yes - Whether connected to	OutFall		
10.	Whether the site is at road junction	Yes		
11.	Level of site in relation to approach road	ROAD LEVEL		
12.	Whether the area is subject to	NA		
13.	Whether the locality is	Developing		
14.	Distance of the plot from the nearest temple/monument / Airport/ Other important building	60 M		CHARBHUJA MARBLE
15.	The vertical and horizontal distance from 33 KV/11 KV electric line	100 M		
16.	Whether the Site is vacant	Yes		
17.	Plot size (As per measurement)(In Sqmt)	1090.79		
18.	Whether the applicant encroached the Govt. land/road land/any other land/drainage channel	No		
19.	Sketch site plan showing the location of the site, important land marks and connectivity with the main road is enclosed. (For site not located on main road) at page	YES		
20.	Any other information.	NO		
21.	Verified the Amins report with/without site inspection and found correct	No		
22.	If No, Reason	N/A		
23.	Land Use	Commercial		
24.	Road	Yes		
25.	Sewerage	No		
26.	Drainage	No		
27.	Water facility	No		
28.	Availability of drain	Yes		
29.	Telephone	No		
30.	Electricity	No		
31.	Dealing with inflammable/chemical	No		


32.	Occupancy	No	
33.	EAST	PLOT	
34.	WEST	ROAD & PLOT	
35.	NORTH	PLOT	
36.	SOUTH	ROAD	
37.	Length of the Road(In Mtr.)	Exceeding 1000 meter	OTHER ROAD UPTO 50 METER
38.	Existing Width of the Road(In Mtr.)	45.7	3.35
39.	Proposed Width of the Road as per Master Plan(In Mtr.)	7.5	3.6
40.	Width of the RoadWidening(In Mtr.)	0	0.125
41.	Plot area (As per deed)	1105.59	

**Site Visit Photographs :**











**Recommendation** : Verified & found Ok

**Remark** : Site Inspection done and found okay. Site visit report is attached. Please check for further approval.

Shivshankar Kumar  
Junior Engg