

Seller:- Mohammad Shamsulhoda Aqid v/o Shamin Abbas of near Railway Bridge Moglanhar, P.S. and dist.:- Nawada, Bihar, at Present Washapur Bhuli road, Ali Nagar, P.S.:- Bang More, dist.:- Bhanbad.

Purchaser:- Wasim Asgar Khan v/o Md. Asgar Khan of City Colony Bhuli road, Near By Pass road Bhuli, P.S.:- Bang More, dist.:- Bhanbad.

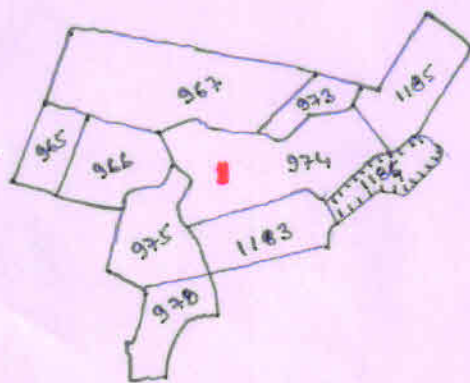
Schedule:- Mouza:- Pandarpala, no.:- 04, New Khata no.:- 212, old Khata no.:- 57, New plot no.:- 974, old plot no.:- 1257, Area:- 4.10 Katha or 6.77 decimals of land.

Boundary:-
North:- Madarsa,
South:- Rasta,
East:- Samsuddin
West:- Abid Hussain,

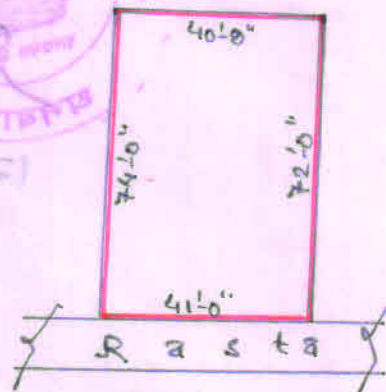
Md. Shamsulhoda Aqid.

shown in red

12/1/23



Scale:- 16" = 1 Mile



(Not to scale)

Traced By:-

Biplab Majumdar
(Amin)
R. O. Bhanbad.

Railway Station, Bhubaneswar, Odisha, India.
 Plot No. 1234, Sector 5, Bhubaneswar, Odisha, India.
 Area: 1000 sq. ft.

The plot is situated in the vicinity of the railway station and is bounded by the railway tracks on the north and east sides.

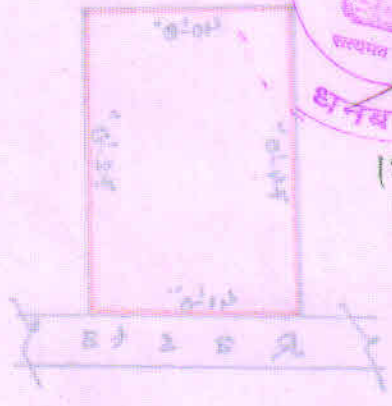
The plot is bounded by the railway tracks on the north and east sides. The area of the plot is 1000 sq. ft.

Boundary: North - Railway Station, East - Railway Station, West - Railway Station, South - Railway Station.

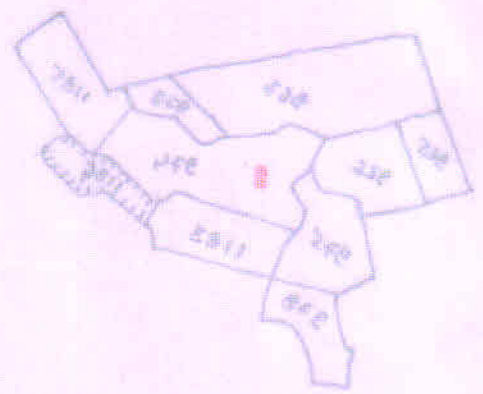
Plot No. 1234



12-01-23



(Plot Area)



Scale: 1:1000

Prepared by:
 Date: 12-01-23