

Dhanbad Municipal Corporation

SITE VISIT REPORT



Proposal Details			
Owner Name : NIRAJ KUMAR YADAV, DHIRAJ KUMAR	Site Visit Date : 15 February, 2024		
Applicant Name : YADAV AMIT KUMAR	File No. : DMC/BP/0371/W23/2023		
Ward No. : W23	Case Type : Addition Alteration		
Thana No. : 12	Plot No. : OLD - 454, NEW - 396		
Road No. / Name :	Registration No. : DMC/ENG/0012/2021		


Site Visit Checklist



#	Description	As On Site	Objection	Remark
1.	Whether Existing at Site	Yes		
2.	Whether connected with an existing public road	Yes		
3.	Status of road	Public		
4.	Nature of Road	Concrete		
5.	Width of approach road	4.87 M		
6.	Whether road side drain exists	Yes		
7.	if Whether road side drain exists is Yes - Width	0.45 M		
8.	if Whether road side drain exists is Yes - Nature	Concrete		
9.	if Whether road side drain exists is Yes - Whether connected to	Public Drain		
10.	Whether the site is at road junction	No		
11.	Level of site in relation to approach road	ROAD LEVEL		
12.	Whether the area is subject to	NA		
13.	Whether the locality is	Developing		
14.	Distance of the plot from the nearest temple/monument / Airport/ Other important building	200 M		TEMPLE
15.	The vertical and horizontal distance from 33 KV/11 KV electric line	20 M		
16.	Whether the Site is vacant	No		
17.	if Whether the Site is vacant No - Stage of construction	1		
18.	if Whether the Site is vacant No - No of Storey	G+0		
19.	if Whether the Site is vacant No - Nature of construction	RCC		
20.	if Whether the Site is vacant No - Sketch enclosed at page	Yes		
21.	Plot size (As per measurement)(In Sqmt)	262.01		
22.	Whether the applicant encroached the Govt. land/road land/any other land/drainage channel	No		
23.	Sketch site plan showing the location of the site, important land marks and connectivity with the main road is enclosed. (For site not located on main road) at page	YES		
24.	Any other information.	NO		
25.	Verified the Amins report with/without site inspection and found correct	Yes		
26.	Land Use	Residential		
27.	Road	Yes		
28.	Sewerage	No		
29.	Drainage	No		
30.	Water facility	Yes		

31.	Availability of drain	Yes		
32.	Telephone	Yes		
33.	Electricity	Yes		
34.	Dealing with inflammable/chemical	No		
35.	Occupancy	No		
36.	EAST	ROAD		
37.	WEST	HOUSE		
38.	NORTH	HOUSE		
39.	SOUTH	HOUSE		
40.	Length of the Road(In Mtr.)	Up to 50 meter		
41.	Existing Width of the Road(In Mtr.)	4.87		
42.	Proposed Width of the Road as per Master Plan(In Mtr.)	3.6		ROAD WIDTH AS PER LENGTH OF ROAD
43.	Width of the RoadWidening(In Mtr.)	0		
44.	Plot area (As per deed)	267.18		

Site Visit Photographs :













Recommendation : Verified & found Ok

Remark : Site Inspection done and found okay.Site visit report is attached.Please check for further approval.

Rajesh Kumar
Junior Engg