

Dhanbad Municipal Corporation

SITE VISIT REPORT

Proposal Details


Owner Name : SMT MANJU DEVI	Site Visit Date : 31 May, 2024
Applicant Name : RAJAN KUMAR	File No. : DMC/BP/0023/W21/2024
Ward No. : W21	Case Type : New
Thana No. : 6	Plot No. : 570
Road No. / Name : DHAIYA	Registration No. : DMC/DFTMN/0003/2022



Site Visit Checklist

#	Description	As On Site	Objection	Remark
1.	Whether Existing at Site	Yes		
2.	Whether connected with an existing public road	Yes		
3.	Status of road	Public		
4.	Nature of Road	Concrete		
5.	Width of approach road	4.57 m		
6.	Whether road side drain exists	No		
7.	if Whether road side drain exists is No - Distance from nearest drain	300 m		
8.	if Whether road side drain exists is No - easibility to connect	No		
9.	if Whether road side drain exists is No - Scope of widening of road	no		
10.	Whether the site is at road junction	Yes		
11.	Level of site in relation to approach road	road level		
12.	Whether the area is subject to	NA		
13.	Whether the locality is	Developing		
14.	Distance of the plot from the nearest temple/ monument / Airport/ Other important building	300 m thakur kulhi jhanda chowk		70 m chhath talab thakur kulhi
15.	The vertical and horizontal distance from 33 KV/11 KV electric line	250 m		
16.	Whether the Site is vacant	Yes		
17.	Plot size (As per measurement)(In Sqmt)	271.38		
18.	Whether the applicant encroached the Govt. land/road land/any other land/drainage channel	No		
19.	Sketch site plan showing the location of the site, important land marks and connectivity with the main road is enclosed. (For site not located on main road) at page	yes		
20.	Any other information.	no		
21.	Verified the Amins report with/without site inspection and found correct	Yes		
22.	Land Use	Residential		
23.	Road	Yes		
24.	Sewerage	No		
25.	Drainage	No		
26.	Water facility	No		
27.	Availability of drain	No		
28.	Telephone	No		
29.	Electricity	No		
30.	Dealing with inflammable/chemical	No		

31.	Occupancy	No		
32.	EAST	road		
33.	WEST	house		
34.	NORTH	road		
35.	SOUTH	house		
36.	Length of the Road(In Mtr.)	Up to 50 meter		
37.	Existing Width of the Road(In Mtr.)	4.57		
38.	Proposed Width of the Road as per Master Plan(In Mtr.)	3.66		as per length of road
39.	Width of the RoadWidening(In Mtr.)	0		
40.	Plot area (As per deed)	283.04		

Site Visit Photographs :







Site Inspection

Date: 1/7/2020

1	File No.	2	Owner Name
2	13	3	CHIT NARAYAN DEVI
3	TP	4	KATIAU KUMAR

4. Schedule of boundaries

East	Road
West	House
North	Road
South	House

Plot Address: _____

House: 23/4 - 6 X

Katta: 13

Plot: 570

Area: 271.58 sqm (14 P. 5. 14)

Site location: 23/4 - 6 X

Site location: 23/4 - 6 X

Road width & road type: 4.5m - (20)

Electric: 25m

Drain: 30m

Base: Also

Landmarks: 23/4 - 6 X

This document is a declaration about the plot in form and size shown in B. Survey Form (Annex) and approved for Allotment approval

Signature of Land owner: _____

(Seal of TTP / TP unit)

NKKV, GPRAM

Recommendation : Verified & found Ok

Remark : site visit done . report attach. please check for further approval.

Kartik Kumar Upadhyay
Junior Engg