

# Dhanbad Municipal Corporation

## SITE VISIT REPORT

### Proposal Details

Owner Name : AMLESH KUMAR	Site Visit Date : 07 February, 2024
Applicant Name : SANJEEV KUMAR RAY	File No. : DMC/BP/0024/W20/2024
Ward No. : W20	Case Type : New
Thana No. : 5	Plot No. : OLD-458, NEW-859
Road No. / Name :	Registration No. : DMC/ENG/0001/2019

### Site Visit Checklist

#	Description	As On Site	Objection	Remark
1.	Whether Existing at Site	Yes		
2.	Whether connected with an existing public road	Yes		
3.	Status of road	Public		
4.	Nature of Road	Kutchha		
5.	Width of approach road	4.87 m		
6.	Whether road side drain exists	No		
7.	if Whether road side drain exists is No - Distance from nearest drain	20 m		
8.	if Whether road side drain exists is No - easibility to connect	Yes		
9.	if Whether road side drain exists is No - Scope of widening of road	no		
10.	Whether the site is at road junction	Yes		
11.	Level of site in relation to approach road	road level		
12.	Whether the area is subject to	Water logging		
13.	Whether the locality is	Developing		
14.	Distance of the plot from the nearest temple/monument / Airport/ Other important building	350 m		
15.	The vertical and horizontal distance from 33 KV/11 KV electric line	250 m		
16.	Whether the Site is vacant	Yes		
17.	Plot size (As per measurement)(In Sqmt)	202.9		
18.	Whether the applicant encroached the Govt. land/road land/any other land/drainage channel	No		
19.	Sketch site plan showing the location of the site, important land marks and connectivity with the main road is enclosed. (For site not located on main road) at page	yes		
20.	Any other information.	no		
21.	Verified the Amins report with/without site inspection and found correct	Yes		
22.	Land Use	Residential		
23.	Road	Yes		
24.	Sewerage	No		
25.	Drainage	No		
26.	Water facility	No		
27.	Availability of drain	Yes		
28.	Telephone	Yes		
29.	Electricity	Yes		
30.	Dealing with inflammable/chemical	No		

31.	Occupancy	No	
32.	EAST	road	4.87 m
33.	WEST	plot	
34.	NORTH	road	4.26 m
35.	SOUTH	plot	
36.	Length of the Road(In Mtr.)	Up to 50 meter	
37.	Existing Width of the Road(In Mtr.)	4.87	
38.	Proposed Width of the Road as per Master Plan(In Mtr.)	3.66	as per length of road
39.	Width of the RoadWidening(In Mtr.)	0	
40.	Plot area (As per deed)	206.09	

**Site Visit Photographs :**

**Site Inspection** Date: / / 2020

1. File No. DIL/AB/2020/1500/2020

2. Owner Name ATUL KUMAR

3. LPP SAHDEV KUMAR BAI

4. Schedule of Boundaries

East	ROAD (4.87m) 6-26
West	Plot
North	ROAD (4.26m)
South	Plot

Plot Address \_\_\_\_\_

Metric 1150x800 - 01

Area 2970, 202(11)

Plot 456(0), 857(13)

Area 212.05, (88.87, 206.09, 10.10)

Site Inspection as per site visit

Road width & Road from 4.87 - Road

Electric 2.50 -

Drain 2 -

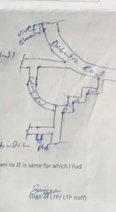
Bore N/A

Landmark 370 - Wind Garden Bah-Dil



The above mentioned information about the plot is true and Site owner is JE in name for which I had verified by Map approval.


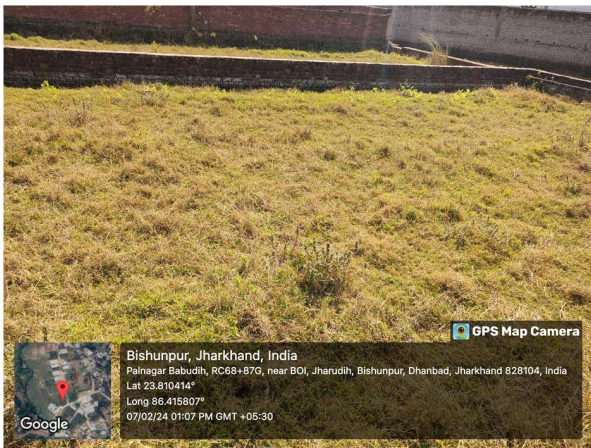
*(Signature of Land owner)*

*(Signature of LPP) (LP 11/11)*







**Recommendation** : Verified & found Ok

**Remark** : SITE VISIT DONE REPORT ATTACH. PLEASE CHECK FOR FURTHER APPROVAL.

Kartik Kumar Upadhyay  
Junior Engg