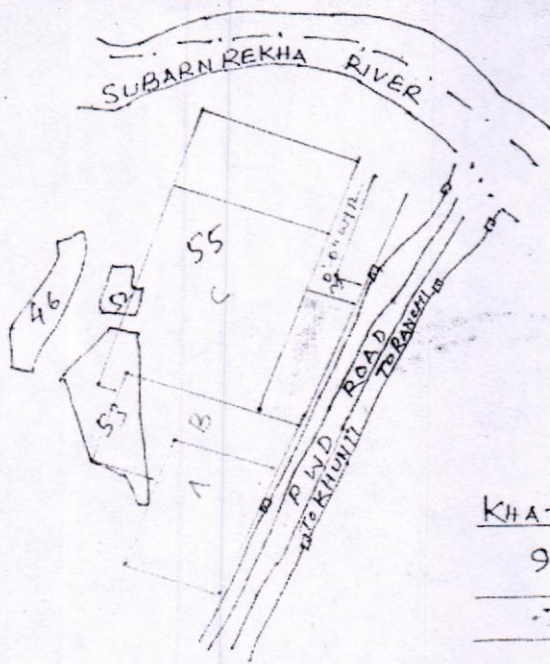



M/S BHARAT HARD COKE MANUFACTURERS (A UNIT OF N.R. INTERNATIONAL LTD.)  
IN THE INDUSTRIAL AREA TUPUDANA, RANCHI



VILLAGE: PUGRU  
 THANA: RANCHI  
 HAL: HATIA  
 THANA No. 250  
 DISTRICT: RANCHI  
SCALE: 16" = 1 MILE

 ALLOTTED INDUSTRIAL PLOT  
SHOWN IN RED WASH

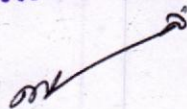
<u>KHATA NO.</u>	<u>SURVEY PLOT NO.</u>	<u>AREA</u>
96	55 P.	0.396
<u>TOTAL AREA: 0.396 ACRE</u>		

BOUNDARY


NORTH: BY SURVEY PLOT NO. 55 P. & INDL. ROAD  
SOUTH: " " " " 55 P. & INDL. PLOT NO. B 'P'  
EAST: " " " " 55 P. & RANCHI-KHUNTI ROAD  
WEST: " " " " 55 P. & INDL. PLOT NO. C 'P'

CERTIFIED THAT THE ORIGINAL AND DUPLICATE LEASE PLAN ARE  
 TRUE, EXACT & REPRODUCTION OF EACH OTHER


**N R INTERNATIONAL LTD.**

 **DIRECTOR**

  
 Secretary  
 Ranchi Industrial Area Development  
 Authority, Ranchi.

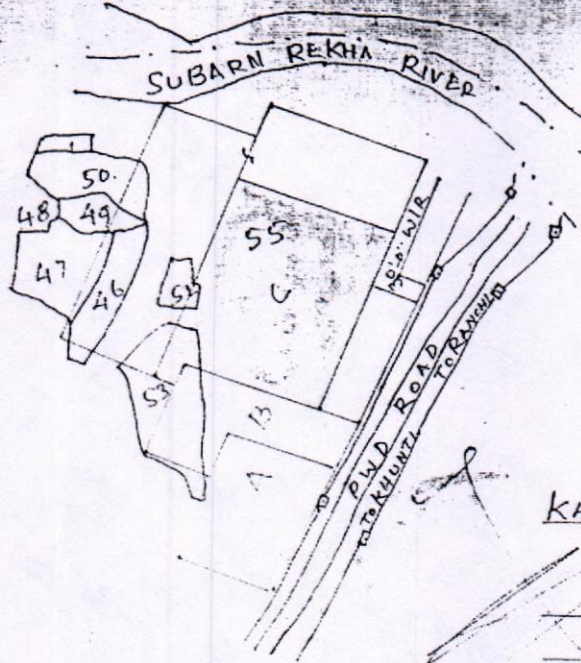
  
 ESTATE OFFICER  
 R.I.A.D.A.

**SECRETARY**  
 R.I.A.D.A.



M/S BHARAT HARD COKE MANUFACTURERS (A UNIT OF N.R. INTERNATIONAL LTD.)

IN THE INDUSTRIAL AREA TUPODANA, RANCHI



VILLAGE: PUGRU  
 THANA: RANCHI  
 HAL: HATIA  
 THANA NO: 250  
 DISTRICT: RANCHI

SCALE: 16" = 1 MILE

ALLOTTED INDL. PLOT NO. C  
 SHOWN IN RED WASH

KHATANA.	SURVEY PLOT NO.	AREA
96	55P.	2.110
96	52P.	0.020
54	53P.	0.070
TOTAL AREA:		2.20 ACRES

BOUNDARY  
 NORTH: BY SURVEY PLOT NO. 55P & INDUSTRIAL PLOT  
 SOUTH: " " " " 53P, 55P & INDUSTRIAL PLOT NO. BP'  
 EAST: " " " " 55P & INDL. LAND & ROAD  
 WEST: " " " " 52P, 53P, 55P & INDUSTRIAL LAND

CERTIFIED THAT THE ORIGINAL AND DUPLICATE LEASE PLAN ARE TRUE, EXACT & REPRODUCTION OF EACH OTHER

CHECKED BY: *Rach*

*Am*  
 ESTATE OFFICER  
 R.I.A.D.A.

*Am*  
 Secretary  
 RANCHI INDUSTRIAL AREA DEVELOPMENT  
 SECRETARY  
 R.I.A.D.A.

N R INTERNATIONAL LTD.

*or*  
 DIRECTOR

