




सत्यमेव जयते

# INDIA NON JUDICIAL Government of Jharkhand

## e-Stamp

Certificate No.	: IN-JH23432682801543R
Certificate Issued Date	: 18-Nov-2019 02:52 PM
Account Reference	: SHCIL (FI)/ jhshcil01/ BISTUPUR/ JH-ES
Unique Doc. Reference	: SUBIN-JHJHSHCIL0133114729183967R
Purchased by	: SELF SELF
Description of Document	: Article 4 Affidavit
Property Description	: AFFIDAVIT
Consideration Price (Rs.)	: 0 (Zero)
First Party	: ALLIED INSTRUMENT AND THERMOCOUPLES
Second Party	: NA
Stamp Duty Paid By	: ALLIED INSTRUMENT AND THERMOCOUPLES
Stamp Duty Amount(Rs.)	: 10 (Ten only)



18/11/19

Identified by me and Signed in my Presence


Advocate  
Jamshedpur  
18/11/2019

-----Please write or type below this line-----

### AFFIDAVIT


I, ALLIED INSTRUMENTS & THERMOCOUPLES, represented by Mr. Bal Krishna Wadera, having registered office at

**SR** 0005549708



**Statutory Alert:**

1. The authenticity of this Stamp Certificate should be verified at 'www.sholestamp.com'. Any discrepancy in the details on this Certificate and as available on the website renders it invalid.
2. The onus of checking the legitimacy is on the users of the certificate.
3. In case of any discrepancy please inform the Competent Authority.



## AFFIDAVIT

(2)

C.I Phase VI, Adityapur Industrial Area, Gamharla  
Seraikela Kharsawan, Jharkhand-832 108 do hereby solemnly  
affirm and declare that the statements made herein below  
are true to the best knowledge and belief.

1. That I am owner/ power of attorney holder of land having land schedule as follows: Unit name : ALLIED INSTRUMENTS & THERMOCOUPLES, Plot number E54, Industrial area EMC Plots near Phase 7, Adityapur Ind. Area - Circle Ghamaria Halka ul Village/Mouja Hathiadin Khata No.81 Thana Number 60 Thana Saraikela, District Seraikela Kharsawan corresponding to Industrial Plot Number E-54, plot area measuring 2266.24 sq.mts.
2. That land mentioned above is a freenold property and does not belong to khas mahal Estate of government. It is not either Gair Mazarua Aam Khas, Kaisare Hind District Board or Acquired land.
3. That the land stated above is tribal land, not a tribal land for tribal land permission for transfer has been obtained vide case No. \_\_\_\_\_ Year \_\_\_\_\_ from SAR/DC/Commissioner court.
4. That further declare that in future, if it will be found that property mentioned above gair Mazarua Aam Khas, Kaisare Hind, District Board or Acquired land property of Government the sanctioned map will be deemed to be cancelled due to misrepresentation and suppression of facts.



Sworn & Signed this affidavit on this 18th day of November 2019 at the name of place Jamshedpur.

*Bal Krishna Wadera*  
Authorized Signatory  
(Name : Bal Krishna, Wadera)

Identified by: *R. S. Singh*

Name of Advocate

Identified by me and Signed in my Presence

*4.11.19*  
Place : Jamshedpur  
*Dinesh Narayan Singh*

**NOTARY**  
District Court  
JAMSHEDPUR

*R/S*  
Advocate  
Jamshedpur  
18/11/2019