Project Title :PROPOSED 2 STOREY INDUSTRIAL BUILDING

DATE	18-06-2019
SHEET NO.	1

Proposal Basic Information

Proposal File No.	JIADA/BP/0003/2019
Owner Name	SAKSHI AGARWAL
Khata No	112
Plot No	2061 E,F,G
Village Name	Dardag and Chaka
Use	Industrial
SubUse	Industrial Building

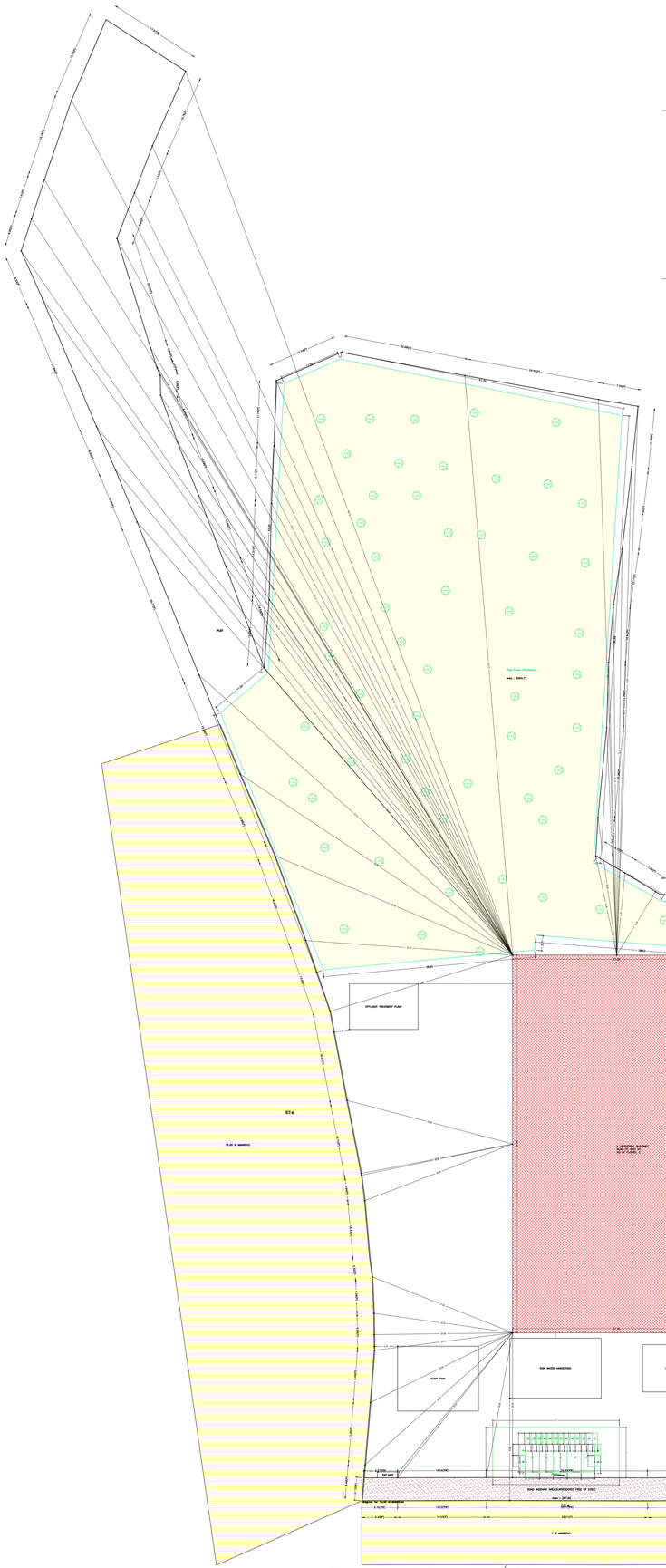

SITE PLAN(Scale 1: 250)

STRUCTURAL STABILITY CERTIFICATE

THIS IS TO CERTIFIY THAT SEISMIC LOADS HAVE BEEN TAKEN UNDER CONSIDERATION WHILE DESIGNING THE STRUCTURE OF THIS BUILDING.

THE DESIGN HAS BEEN DONE AS PER IS 1893/1994 & I.S 4326/1993.

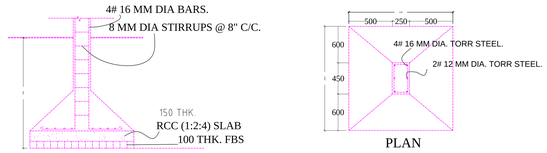

FOUNDATION DETAILS (ISOLATED R.C.C FOOTING)
N.T.S

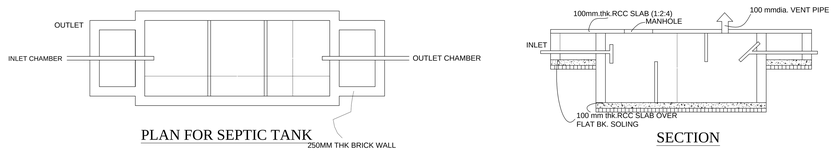

SEPTIC TANK DETAILS
N.T.S

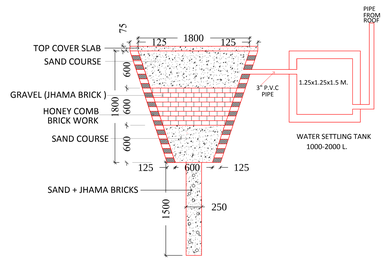

DETAILS OF
RECHARGE BOREWELL
N.T.S

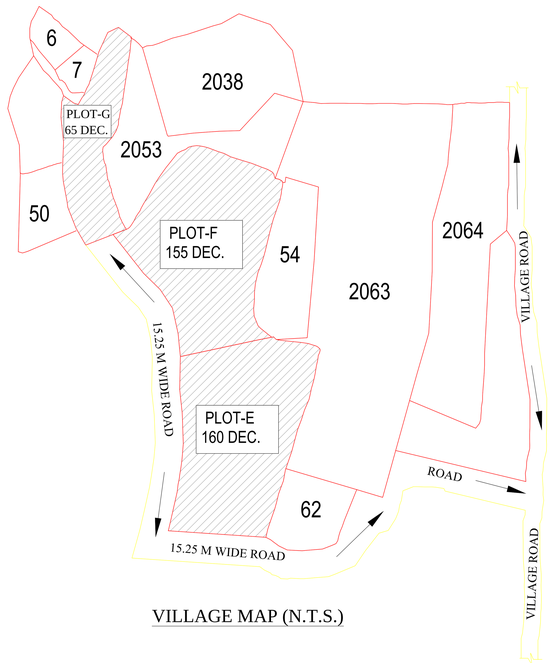

VILLAGE MAP (N.T.S.)

AREA STATEMENT (JHARKHAND INDUSTRIAL AREA DEVELOPMENT AUTHORITY)	VERSION NO.: 1.0.36
	VERSION DATE: 29/04/2019
PROJECT DETAIL:	
Region: JHARKHAND URBAN LOCAL BODIES	Plot Use: Industrial
District: RAMGARH	Plot SubUse: Industrial Building
AREA DEVELOPMENT AUTHORITY: JHARKHAND INDUSTRIAL AREA DEVELOPMENT AUTHORITY	PlotNearbyReligiousStructure: NA
Inward_No: JIADA/BP/0003/2019	PlotSituatedIn: 2061 E,F,G
Application Type: General Proposal	North: Plot No.- 2050 & INDUSTRIAL PLOT NO.-F
Project Type: Building Permission	South: Road Width - INDUSTRIAL ROAD & INDUSTRIAL BOUNDARY
Nature of Development: New	East: Road Width - INDUSTRIAL ROAD & INDUSTRIAL BOUNDARY
Location of Development Area: New Area	West: Plot No. - 2062,2063P & INDUSTRIAL BOUNDARY
AREA DETAILS:	SQ.MT.
AREA OF PLOT (Minimum)	(A) 15278.03
Deduction for NetPlot Area :	
Surrender Free of Cost	297.82
Total	297.82
NET AREA OF PLOT(Gross Plot Area - deduction from Gross Plot area)	(A-Deductions) 15080.41
Deduction for Balance Plot Area(from Gross Plot Area):	
Surrender Free of Cost	297.82
Common Plot	6564.77
Total	6862.58
BALANCE AREA OF PLOT(Net Plot Area - Recreational/Amenity space)	(A-Deductions) 8217.84
PLOT AREA FOR COVERAGE(Net Plot Area)	(A-Deductions) 15080.41
Plot Area for FAR (Net Plot Area + Roads/Widening Area)	(A-Deductions) 15278.03
COVERAGE CHECK	
Permissible Coverage area (50.00 %)	7540.21
Proposed Coverage Area (16.61 %)	2502.00
Total Prop. Coverage Area (16.61 %)	2502.00
Balance coverage area (33.39 %)	4990.21
FAR CHECK	
Perm. FAR Area (2.00)	30556.06
Total Perm. FAR area	30556.06
Industrial FAR	2987.50
Proposed FAR Area	2987.50
Total Proposed FAR Area	2987.50
Consumed FAR (Factor)	0.19
Balance FAR Area	27568.56
BUILT-UP AREA CHECK	
Total Proposed Built-Up Area	2987.50
ARCHITECT (Regd)	ATUL SARAF
ENGGINEER (Regd)	
SUPERVISOR (Regd)	
OWNER (Regd)	SAKSHI AGARWAL
DEVELOPMENT AUTHORITY	LOCAL BODY

COLOR INDEX

- PLOT BOUNDARY
- ABUTTING ROAD
- PROPOSED CONSTRUCTION
- COMMON PLOT
- ROAD WIDENING AREA
- EXISTING (To be retained)
- EXISTING (To be demolished)

Buildingwise Floor FAR Details

Floor Name	Building Name A (INDUSTRIAL BUILDING)		Total	
	Proposed Built Up Area (Sq.mt.)	Proposed FAR Area (Sq.mt.)	Total Proposed Built Up Area (Sq.mt.)	Total FAR Area (Sq.mt.)
Ground Floor	2500.00	2500.00	2500.00	2500.00
First Floor	437.50	437.50	-	-
Terrace Floor	0.00	0.00	0.00	0.00
Total:	2987.50	2987.50	2987.50	2987.50

Building USE/SUBUSE Details

Building Name	Building Use	Building SubUse	Building Structure
A (INDUSTRIAL BUILDING)	Industrial	Industrial Building	Non-Highrise

Required Parking(Table 7a)

Building Name	Type	SubUse	Area (Sq.mt.)	Units		Car				TwoWheeler		
				Reqd.	Prop.	Reqd./Unit	Reqd.	Prop.	Reqd./Unit	Reqd.	Prop.	
A (INDUSTRIAL BUILDING)	Industrial	Industrial Building	> 0	400	2987.50	1	5	-	-	-	-	
			> 0	400	2987.50	-	-	-	1	16	-	
Total :				-	-	-	5	5	-	16	17	

Parking Check (Table 7b)

Vehicle Type	Reqd.		Prop.	
	No.	Area	No.	Area
Car	-	-	5	62.50
Total Car	5	62.50	5	62.50
TwoWheeler	-	-	17	34.00
Total TwoWheeler	16	32.00	17	34.00
Other Parking	-	-	-	109.51
Total	94.50			240.01

FAR & Tenement Details (Table 4c-1)

Building	No. of Same Bldg	Total Built Up Area (Sq.mt.)	Proposed FAR Area (Sq.mt.) Industrial	Total FAR Area (Sq.mt.)	Total Consumed Additional FAR Area (Sq.mt.)	Tnmt (No.)
A (INDUSTRIAL BUILDING)	1	2987.50	2987.50	2987.50	2987.50	02
Grand Total :	1	2987.50	2987.50	2987.50	2987.50	02

Building :A (INDUSTRIAL BUILDING)

Floor Name	Total Built Up Area (Sq.mt.)	Proposed FAR Area (Sq.mt.) Industrial	Total FAR Area (Sq.mt.)	Total Consumed Additional FAR Area (Sq.mt.)	Tnmt (No.)
Ground Floor	2500.00	2500.00	2500.00	2500.00	01
First Floor	437.50	437.50	437.50	437.50	01
Terrace Floor	0.00	0.00	0.00	0.00	00
Total :	2987.50	2987.50	2987.50	2987.50	02
Total Number of Same Buildings :	1				
Total :	2987.50	2987.50	2987.50	2987.50	02

SCHEDULE OF DOOR:

BUILDING NAME	NAME	LENGTH	HEIGHT	NOS
A (INDUSTRIAL BUILDING)	D7	0.83	2.10	02
A (INDUSTRIAL BUILDING)	D3	0.91	2.10	02
A (INDUSTRIAL BUILDING)	D6	1.00	2.10	05
A (INDUSTRIAL BUILDING)	D2	1.16	2.10	08
A (INDUSTRIAL BUILDING)	D4	1.20	2.10	04
A (INDUSTRIAL BUILDING)	D5	1.25	2.10	22
A (INDUSTRIAL BUILDING)	D1	2.00	2.10	04
A (INDUSTRIAL BUILDING)	D	3.00	2.10	01

SCHEDULE OF WINDOW/VENTILATION:

BUILDING NAME	NAME	LENGTH	HEIGHT	NOS
A (INDUSTRIAL BUILDING)	V	0.60	1.20	20
A (INDUSTRIAL BUILDING)	W	1.80	1.20	60

UnitBUA Table for Building :A (INDUSTRIAL BUILDING)

FLOOR	Name	UnitBUA Type	UnitBUA Area	Carpet Area	No. of Rooms	No. of Tenement
GROUND FLOOR(PLAN)	DFAR-41	GODOWN	2500.00	2488.87	24	1
FIRST FLOOR (PLAN)	DFAR-173	GODOWN	437.50	410.17	20	1
Total:	-	-	2987.50	2913.04	44	2

LTP NAME AND SIGNATURE	STRUCTURAL ENG'S NAME AND SIGNATURE	BUILDER NAME AND SIGNATURE	DIGITAL SIGNATURE
ATUL SARAF JIADA/ARC/0021/2018			

Name : AJAY KUMAR SINGH
Designation : Managing Director
Organization : Personal

ISO_full_bleed_2A0_(1189.00_x_1682.00_MM)

This is system generated MAP. No need to Physically Signed.

Project Title :PROPOSED 2 STOREY INDUSTRIAL BUILDING

DATE	18-06-2019
SHEET NO.	2

Proposal Basic Information

Proposal File No.	JIADA/BP/0003/2019
Owner Name	SAKSHI AGARWAL
Khata No	112
Plot No	2061 E,F,G
Village Name	Dardag and Chaka
Use	Industrial
SubUse	Industrial Building

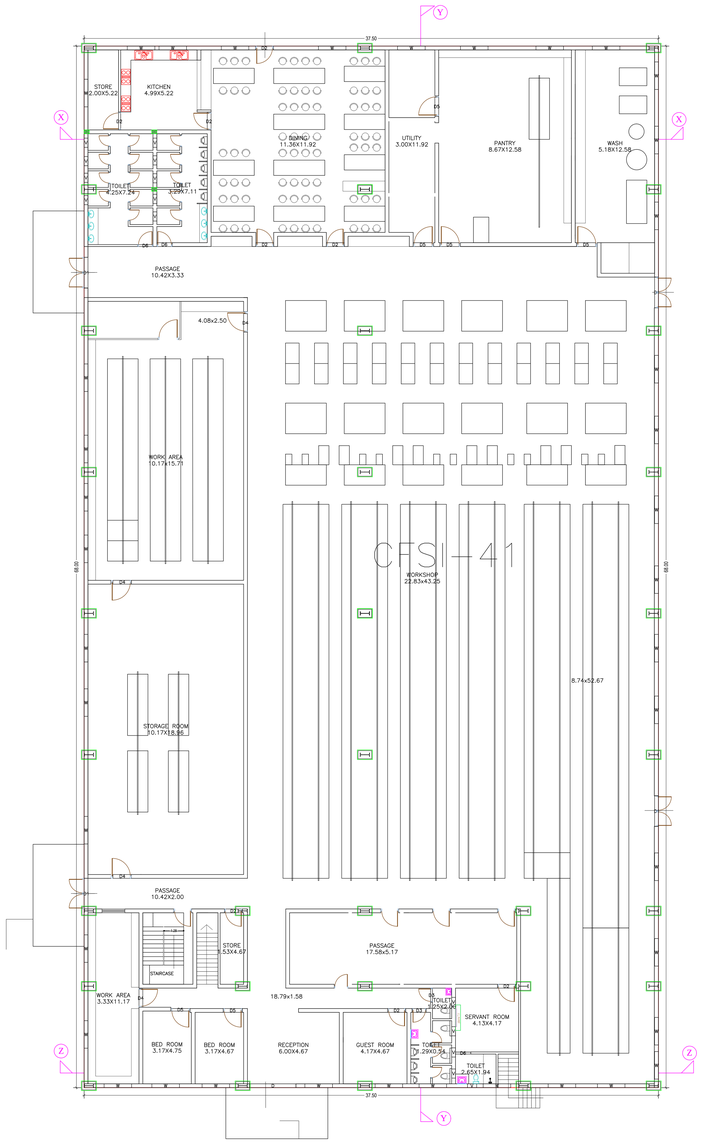

GROUND FLOOR PLAN
(Proposed)
(SCALE 1:100)

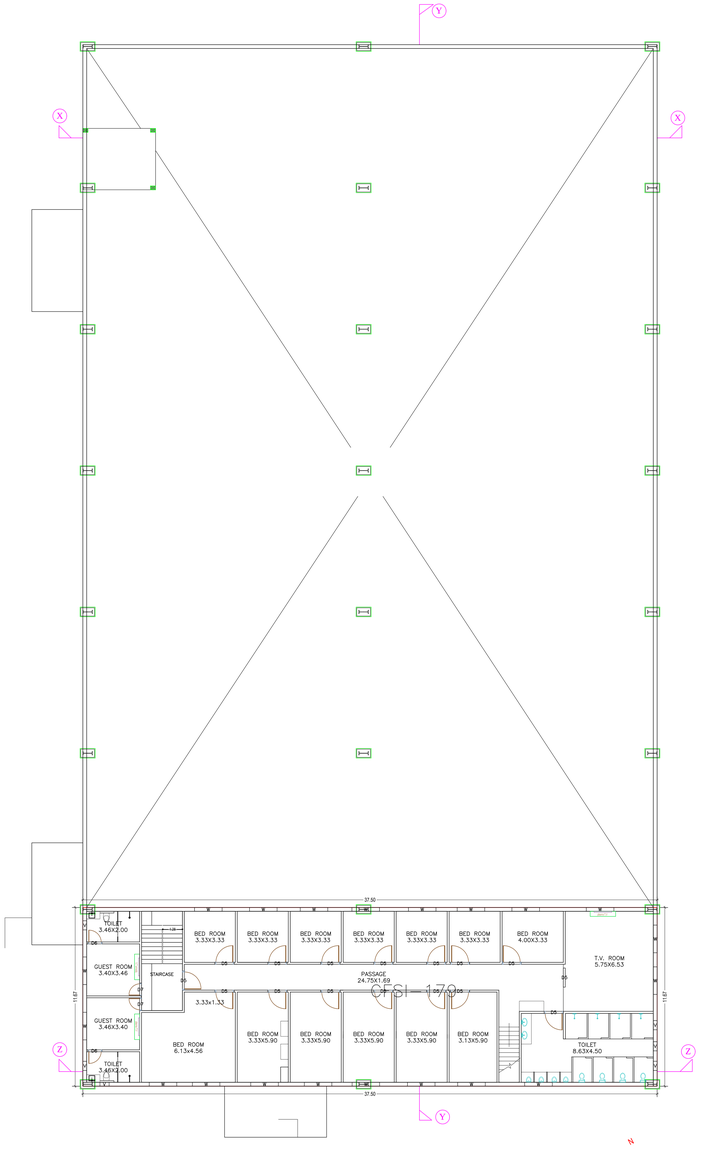

FIRST FLOOR PLAN
(Proposed)
(SCALE 1:100)



TERRACE FLOOR PLAN
(SCALE 1:100)

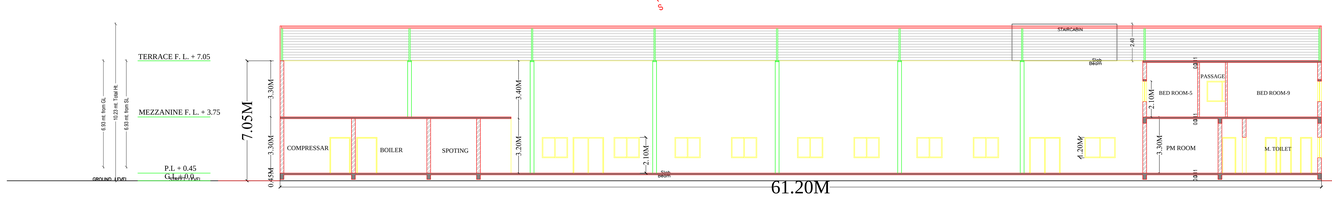

SECTION AT YY

SCALE-1:100

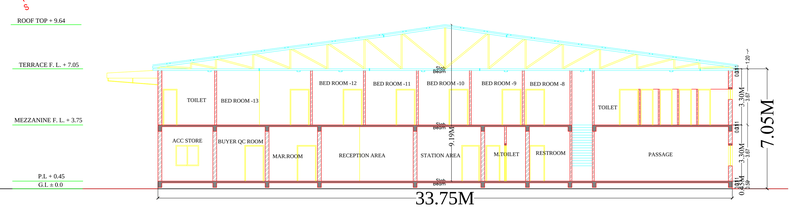

SECTION AT ZZ

SCALE-1:100

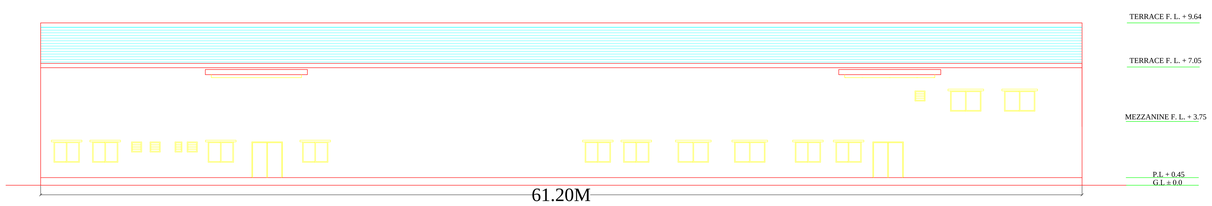

LEFT ELEVATION

SCALE-1:100

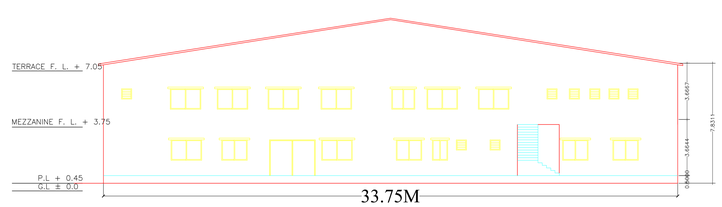

FRONT ELEVATION

SCALE-1:100

Name : AJAY KUMAR SINGH
Designation : Managing Director
Organization : Personal

LTP NAME AND SIGNATURE	STRUCTURAL ENG'S NAME AND SIGNATURE	BUILDER NAME AND SIGNATURE	DIGITAL SIGNATURE
ATUL SARAF JAIDA/ARC/0021/2018			

ISO_full_bleed_2A0_(1189.00_x_1682.00_MM)

This is system generated MAP. No need to Physically Signed.