
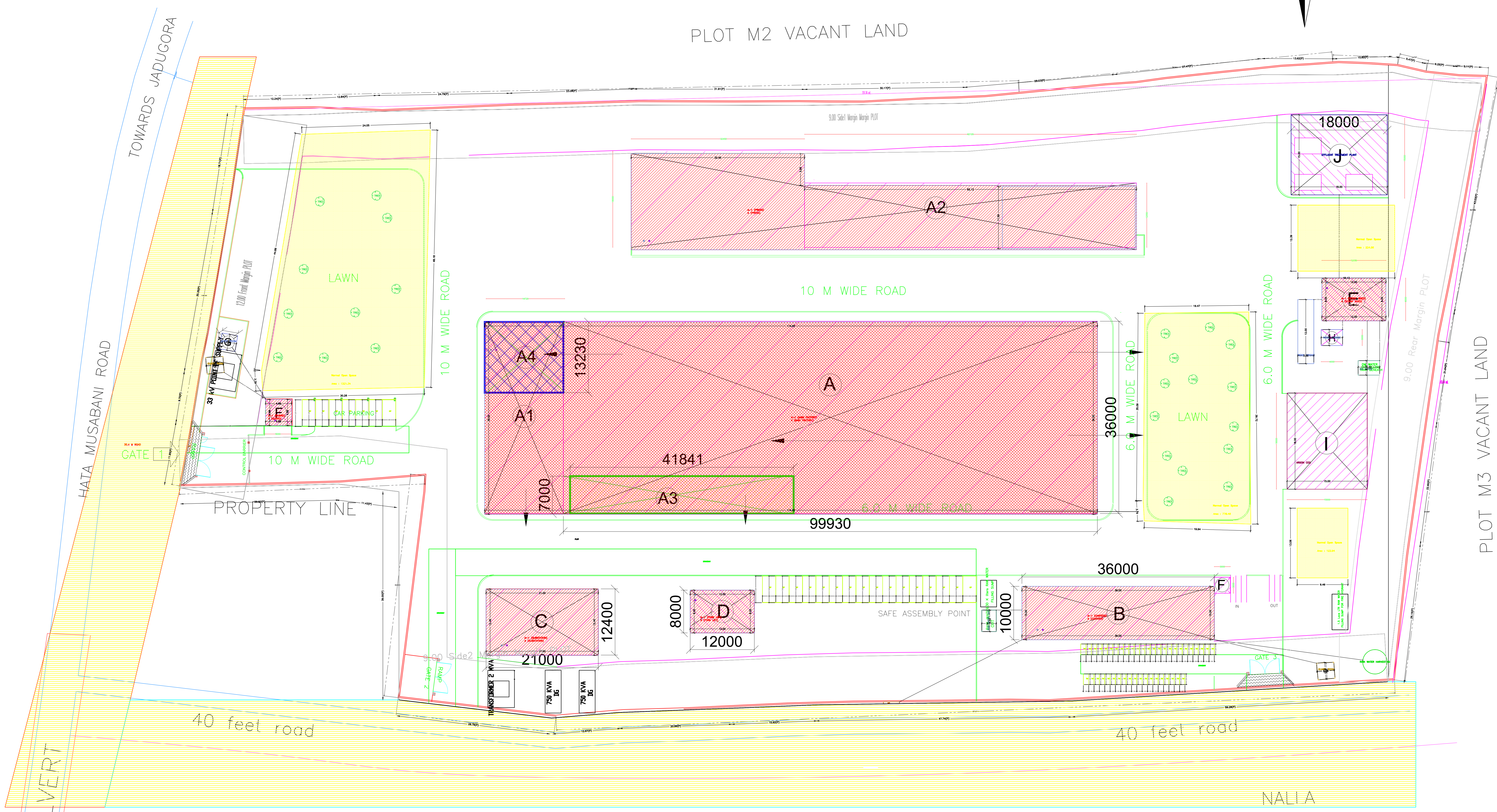


Proposal Basic Information	
Proposal File No.	JADA/8P/0007/2022
Owner Name	Mr Madhavan Varadarajan
Khata No.	7, 11
Plot No.	Industrial Plot No. M-1, Survey Plot No. SSP, TOP, 76P, 77P, 78P, 79P, 80P, 81P, 82P, 83P, 84P, 85P, 86P, 87P, 88P, 89P, 90P
Village Name	MURGAGHUTU
Use	Industrial
SubUse	Industrial Building



PLOT M2 VACANT LAND



AREA STATEMENT	VERSION NO: 1.0/2
JHARKHAND INDUSTRIAL AREA DEVELOPMENT AUTHORITY	VERSION DATE: 16/10/2020
PROJECT DETAIL:	
Region: JHARKHAND URBAN	Plot Use: Industrial
Local Bodies:	Plot SubUse: Industrial Building
District: RANCHI	Plot SubUse: Industrial Building
Authority: JHARKHAND INDUSTRIAL AREA DEVELOPMENT AUTHORITY	Plot Nearest Religious Structure: NA
Plot/SubPlot No: JADA/8P/0007/2022	Plot/SubPlot No: Industrial Plot No. M-1, Survey Plot No. SSP, TOP, 76P, 77P, 78P, 79P, 80P, 81P, 82P, 83P, 84P, 85P, 86P, 87P, 88P, 89P, 90P
Inward No: JADA/8P/0007/2022	North Survey No.: Survey Plot No. 76P, 77P, 78P, 79P, 80P, 81P, 82P, 83P, 84P, 85P, 86P, 87P, 88P, 89P, 90P
Application Type: General Proposal	South Survey No.: -
Project Type: Building Permission	East Survey No.: -
Nature of Development: New	West Survey No.: -
Location of Development Area: New	
Area	
AREA DETAILS:	
AREA OF PLOT (Minimum)	(A)
NET AREA OF PLOT (Gross Plot Area - Deduction from Gross Plot Area)	(A-Deductions)
Deduction for Balance Plot Area (from Gross Plot Area)	
Common Plot Total	2448.33
BALANCE AREA OF PLOT (Net Plot Area - Recreational/Amenity Plot Area)	(A-Deductions)
PLOT AREA FOR COVERAGE (Net Plot Area)	(A-Deductions)
Plot Area for FAR (Net Plot Area - Road/Watering Area)	(A-Deductions)
COVERAGE CHECK	
Permissible Coverage area (50.00 %)	12140.51
Proposed Coverage Area (24.74 %)	6008.01
Total Prop. Coverage Area (24.74 %)	6008.01
Balance coverage area (25.26 %)	6132.50
FAR CHECK	
Perm. FAR Area (2.00)	4552.04
Total Perm. FAR area	4552.04
Industrial FAR	6498.68
Proposed FAR Area	6498.68
Total Proposed FAR Area	6498.68
Consumed FAR (FAR)	0.27
Balance FAR Area	42063.39
BUILT UP AREA CHECK	
Total Proposed Built Up Area	6498.68
ARCHITECT (Regd)	Nikhil Jain
ENGINEER (Regd)	
SUPERVISOR (Regd)	
OWNER (Regd)	Mr Madhavan Varadarajan
DEVELOPMENT AUTHORITY	LOCAL BODY

FAR & Tenement Details (Table 4c-1)

Building	No. of Same Bldg	Gross Built Up Area (Sq.mt)	From Gross (Sq.mt)	Deductions (Sq.mt)	Total Built Up Area (Sq.mt)	Proposed FAR Area (Sq.mt)	Total FAR Area (Sq.mt)	Additional FAR Area (Sq.mt)	Total Consumed FAR Area (Sq.mt)	Time (No.)
A (CANTEEN)	1	360.00	0.00	360.00	360.00	360.00	360.00	360.00	360.00	01
A (SUBSTATION)	1	260.40	0.00	260.40	260.40	260.40	260.40	260.40	260.40	01
A (SCRAP SHED)	1	96.00	0.00	96.00	96.00	96.00	96.00	96.00	96.00	01
A (FORK LIFT)	1	96.00	0.00	96.00	96.00	96.00	96.00	96.00	96.00	01
A (GUARD)	1	23.62	0.00	23.62	23.62	23.62	23.62	23.62	23.62	01
A (PRESS)	1	1322.67	288.07	1044.60	1044.60	1044.60	1044.60	1044.60	1044.60	01
A (MAIN FACTORY)	1	4518.06	0.00	4518.06	4518.06	4518.06	4518.06	4518.06	4518.06	03
Grand Total	7	6786.75	288.07	6498.68	6498.68	6498.68	6498.68	6498.68	6498.68	09

Building USE/SUBUSE Details

Building Name	Building Use	Building SubUse	Building Structure
A (CANTEEN)	Industrial	Industrial Building	Non-Highrise
A (SUBSTATION)	Industrial	Industrial Building	Non-Highrise
A (SCRAP SHED)	Industrial	Industrial Building	Non-Highrise
A (FORK LIFT)	Industrial	Industrial Building	Non-Highrise
A (GUARD)	Industrial	Industrial Building	Non-Highrise
A (PRESS)	Industrial	Industrial Building	Non-Highrise
A (MAIN FACTORY)	Industrial	Industrial Building	Non-Highrise

Required Parking (Table 7a)

Building Name	Type	SubUse	Area (Sq.mt)	Reqt.	Prop.	Reqt./Unit	Prop./Unit	Car	Prop.	TwoWheeler	Prop.
A (CANTEEN)	Industrial	Industrial Building	360.00	1	1	1	1	-	-	-	-
A (SUBSTATION)	Industrial	Industrial Building	260.40	1	1	1	1	-	-	-	-
A (SCRAP SHED)	Industrial	Industrial Building	96.00	1	1	1	1	-	-	-	-
A (FORK LIFT)	Industrial	Industrial Building	96.00	1	1	1	1	-	-	-	-
A (GUARD)	Industrial	Industrial Building	23.62	1	1	1	1	-	-	-	-
A (PRESS)	Industrial	Industrial Building	1044.60	1	2	1	2	-	-	-	-
A (MAIN FACTORY)	Industrial	Industrial Building	4518.06	1	8	1	8	-	-	-	-
Total	-	-	-	-	-	15	23	-	-	38	44

Parking Check (Table 7b)

Vehicle Type	No.	Area	No.	Area
Car	15	187.50	23	287.50
TwoWheeler	-	-	44	88.00
Total	38	233.50	78	463.50

COLOR INDEX

PLOT BOUNDARY	Red
ABUTTING ROAD	Green
PROPOSED CONSTRUCTION	Yellow
COMMON PLOT	Orange
ROAD WIDENING AREA	Blue
EXISTING (To be retained)	Light Blue
EXISTING (To be demolished)	Dark Blue

Buildingwise Floor FAR Details

Floor Name	A (CANTEEN)		A (SUBSTATION)		A (SCRAP SHED)		A (FORK LIFT)		A (GUARD)		A (PRESS)		A (MAIN FACTORY)		Total FAR Area (Sq.mt)	Total Built Up Area (Sq.mt)
	Proposed FAR Area (Sq.mt)	Proposed FAR Area (Sq.mt)	Proposed FAR Area (Sq.mt)	Proposed FAR Area (Sq.mt)	Proposed FAR Area (Sq.mt)	Proposed FAR Area (Sq.mt)	Proposed FAR Area (Sq.mt)	Proposed FAR Area (Sq.mt)	Proposed FAR Area (Sq.mt)	Proposed FAR Area (Sq.mt)	Proposed FAR Area (Sq.mt)	Proposed FAR Area (Sq.mt)	Proposed FAR Area (Sq.mt)			
Ground Floor	360.00	360.00	260.40	260.40	96.00	96.00	96.00	23.62	23.62	1044.60	1044.60	4127.39	4127.39	6008.01	6008.01	
First Floor	0.00	0.00	0.00	0.00	0.00	0.00	0.00	0.00	0.00	0.00	0.00	292.88	292.88	292.88	292.88	
Second Floor	0.00	0.00	0.00	0.00	0.00	0.00	0.00	0.00	0.00	0.00	0.00	197.79	197.79	197.79	197.79	
Roof Floor	0.00	0.00	0.00	0.00	0.00	0.00	0.00	0.00	0.00	0.00	0.00	0.00	0.00	0.00	0.00	
Total	360.00	360.00	260.40	260.40	96.00	96.00	96.00	23.62	23.62	1044.60	1044.60	4518.06	4518.06	6498.68	6498.68	

LTP NAME AND SIGNATURE	STRUCTURAL ENGS NAME AND SIGNATURE	BUILDER NAME AND SIGNATURE	DIGITAL SIGNATURE
Nikhil Jain JADA/8P/0007/2018			

Proposal Basic Information

Proposal File No.	JADA/RP/0007/2022
Owner Name	Mr Madhavan Varadarajan
Khata No.	7, 11
Plot No.	Industrial Plot No. M-1, Survey Plot No. 55P, 70P, 76P, 77P, 78P, 79P, 80P, 81P, 82P, 83P, 84P, 88P, 89, 138P, 763, 39P
Village Name	MURGAGHUTU
Use	Industrial
SubUse	Industrial Building

Building :A (MAIN FACTORY)

Floor Name	Total Built Up Area (Sq.m)	Proposed FAR Area (Sq.m)	Total FAR Area (Sq.m)	Total Consumed Additional FAR Area (Sq.m)	Trent (No.)
Ground Floor	4127.39	4127.39	4127.39	4127.39	01
First Floor	292.88	292.88	292.88	292.88	01
Second Floor	197.79	197.79	197.79	197.79	01
Terrace Floor	0.00	0.00	0.00	0.00	00
Total	4618.06	4618.06	4618.06	4618.06	03
Total Number of Same Buildings	1				
Total	4618.06	4618.06	4618.06	4618.06	03

UnitBUA Table for Building :A (MAIN FACTORY)

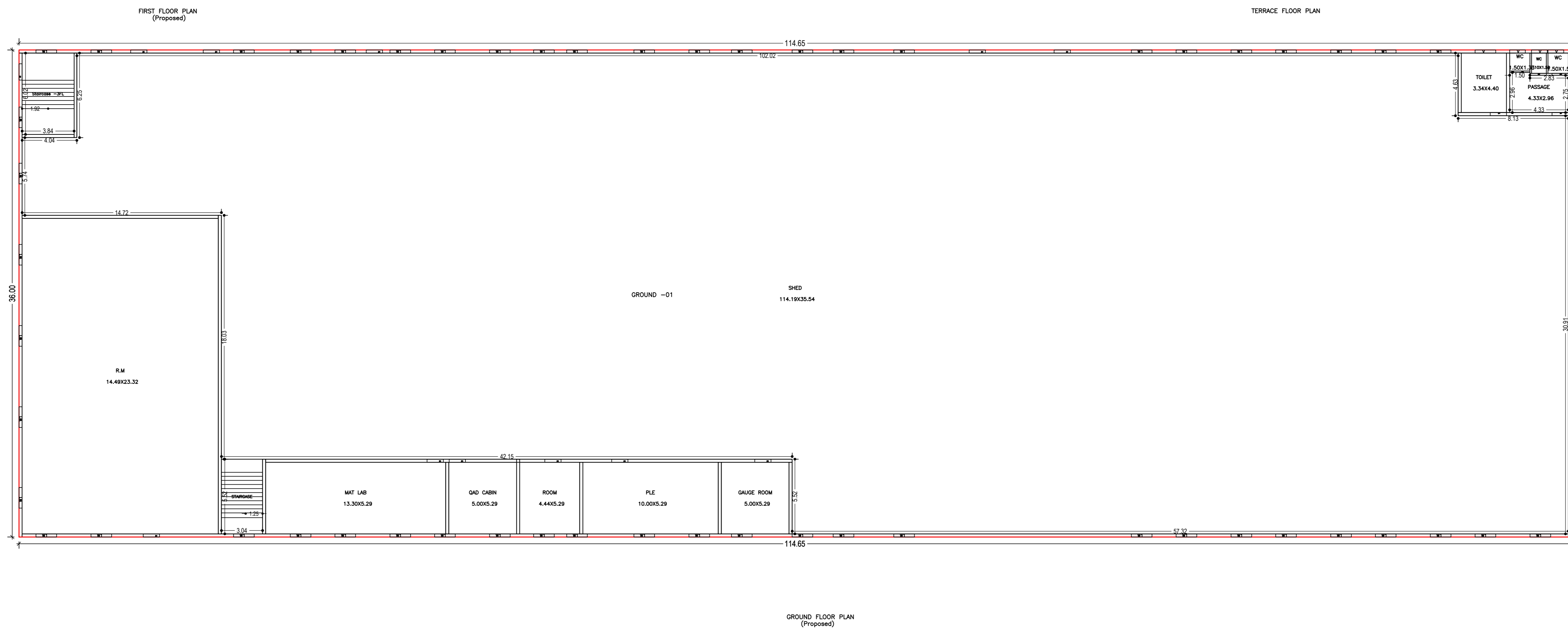
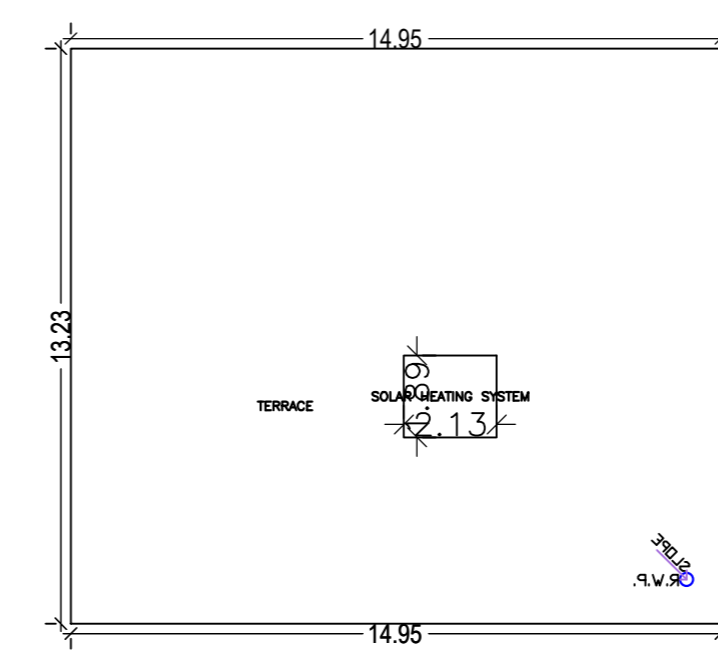
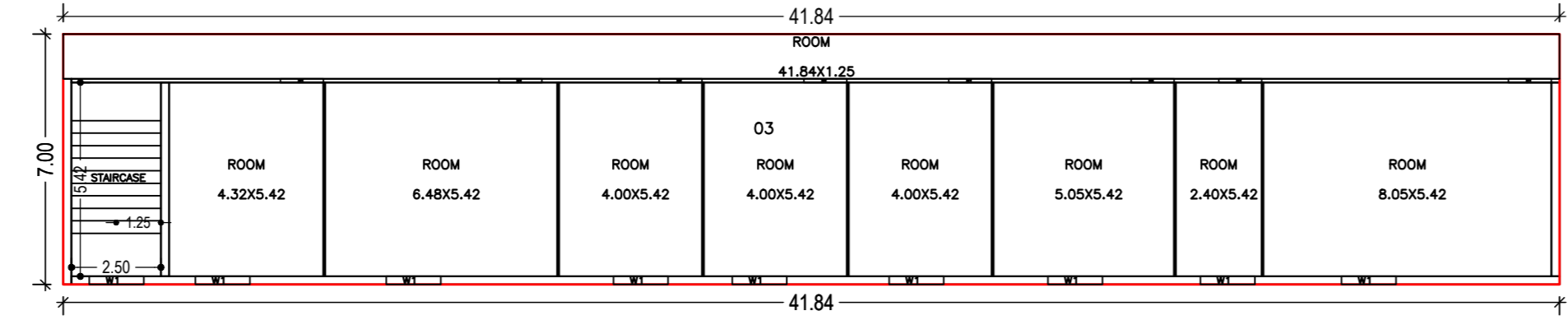
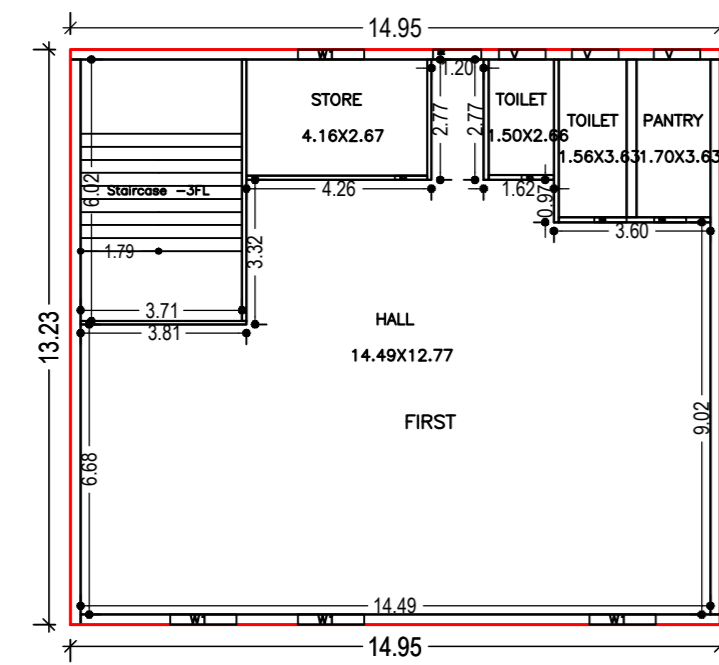
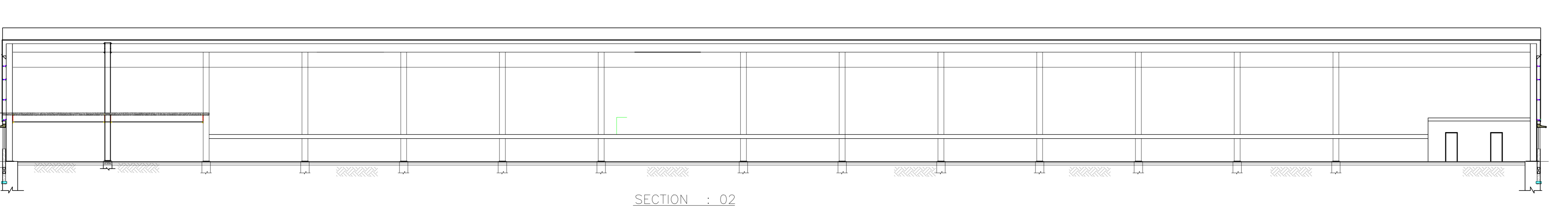
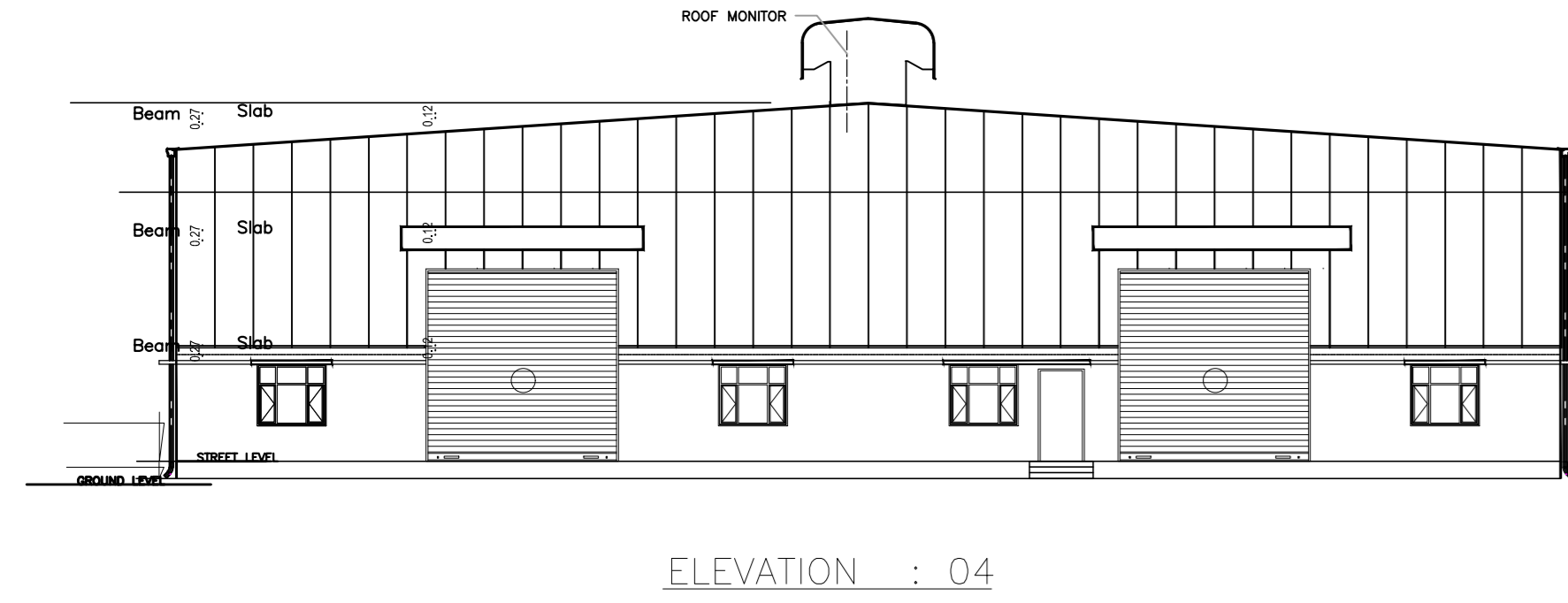
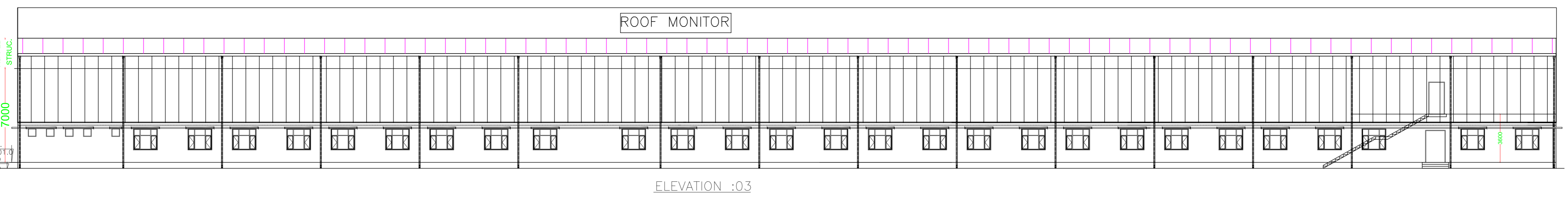
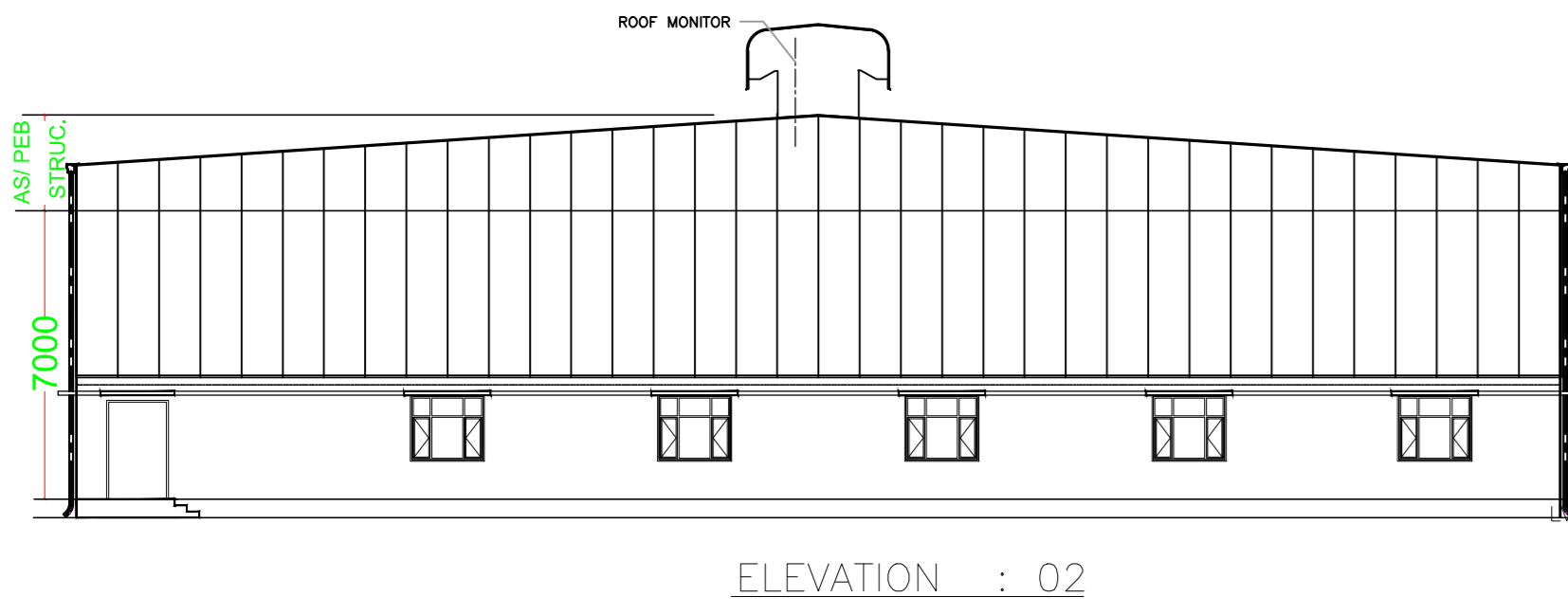
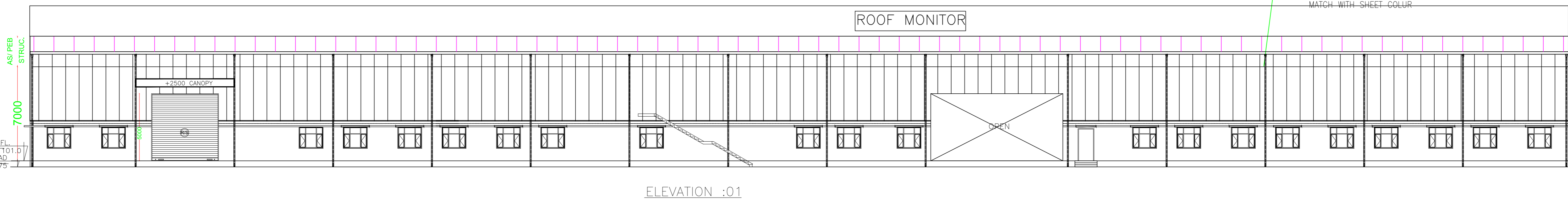
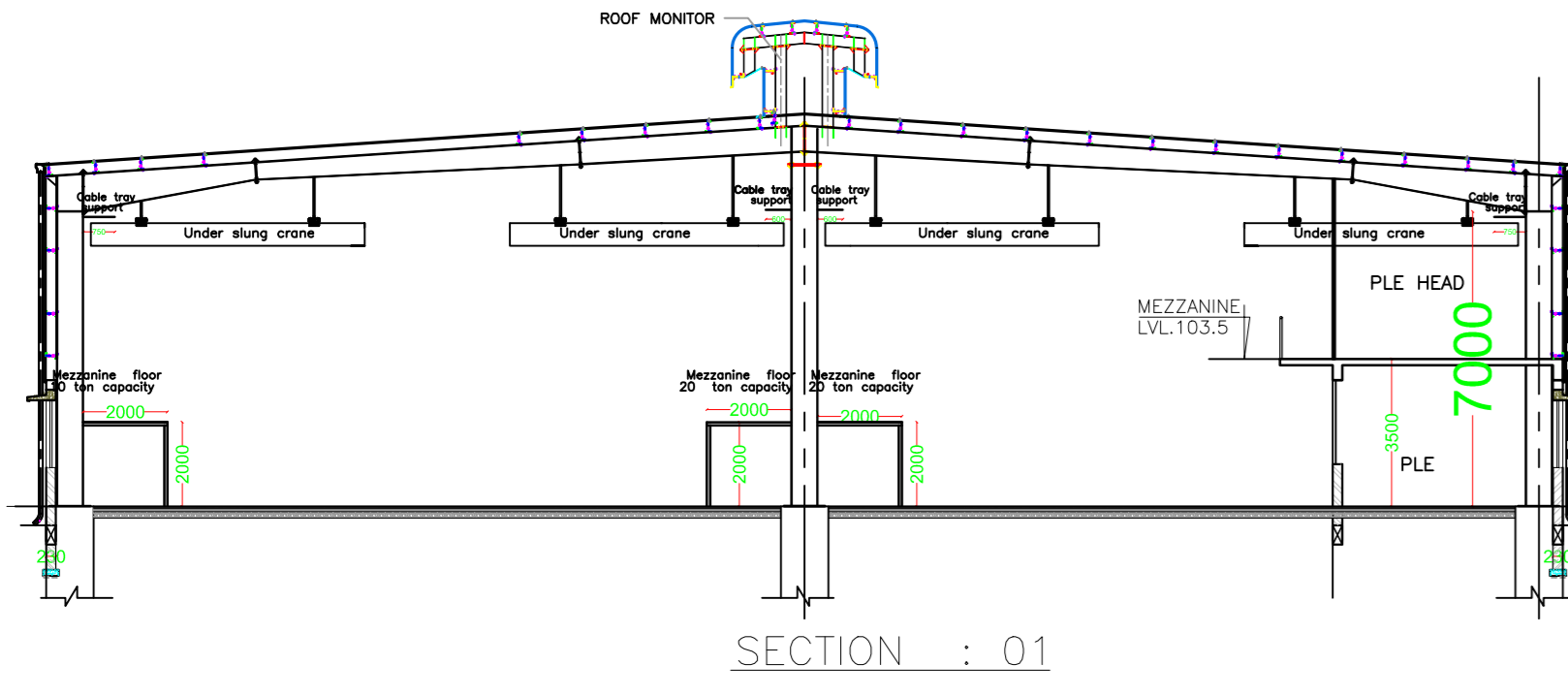
FLOOR	Name	UnitBUA Type	UnitBUA Area	Carpet Area	No. of Rooms	No. of Tenement
GROUND FLOOR PLAN	GROUND-01	OTHER	4127.39	4026.29	12	1
FIRST FLOOR PLAN	03	OTHER	292.88	273.45	9	1
SECOND FLOOR PLAN	FIRST	OTHER	197.79	181.35	5	1
Total	-	-	4618.06	4481.09	26	3

SCHEDULE OF DOOR:

BUILDING NAME	NAME	LENGTH	HEIGHT	NOS
A (MAIN FACTORY)	D3	0.74	2.10	04
A (MAIN FACTORY)	D2	1.11	2.10	01
A (MAIN FACTORY)	D1	1.20	2.10	21
A (MAIN FACTORY)	D3	1.20	2.10	03
A (MAIN FACTORY)	D2	1.30	2.10	01
A (MAIN FACTORY)	RS1	5.00	2.10	01

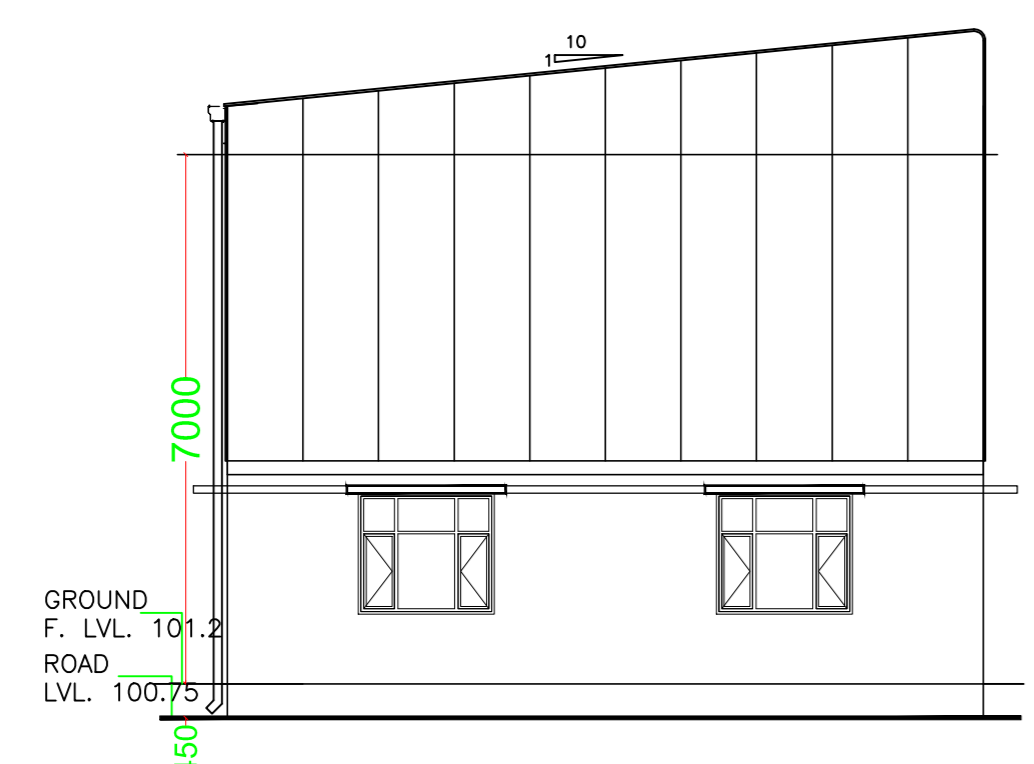
SCHEDULE OF WINDOW/VENTILATION:

BUILDING NAME	NAME	LENGTH	HEIGHT	NOS
A (MAIN FACTORY)	V	1.07	1.20	03
A (MAIN FACTORY)	V	1.16	1.20	03
A (MAIN FACTORY)	W1	1.52	1.20	71
A (MAIN FACTORY)	V	1.92	1.20	01

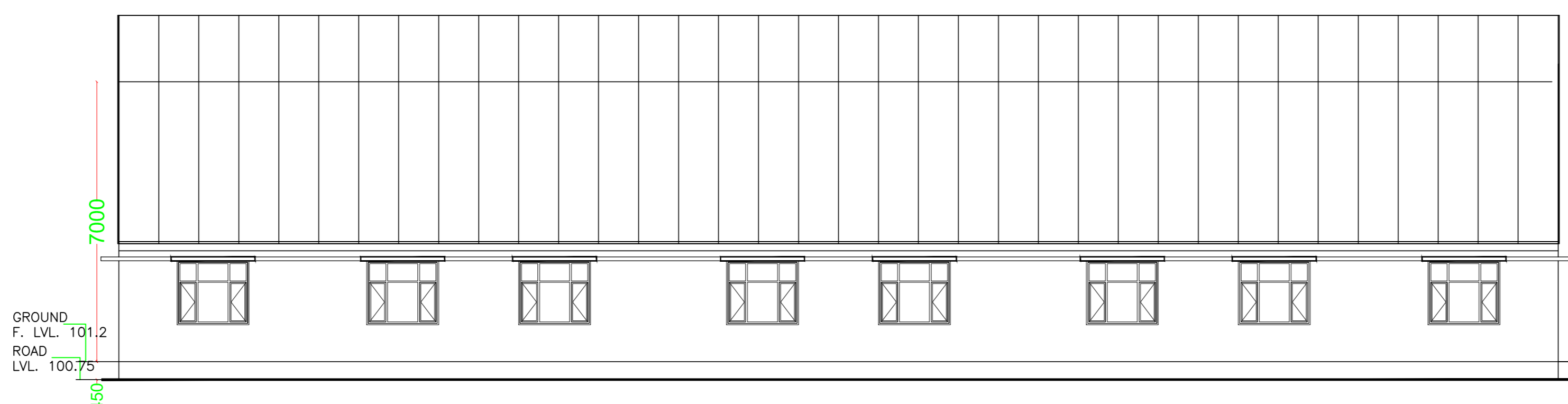


LTP NAME AND SIGNATURE	STRUCTURAL ENGS NAME AND SIGNATURE	BUILDER NAME AND SIGNATURE	DIGITAL SIGNATURE
NANJ Jan JADA/RP/0001/2018			

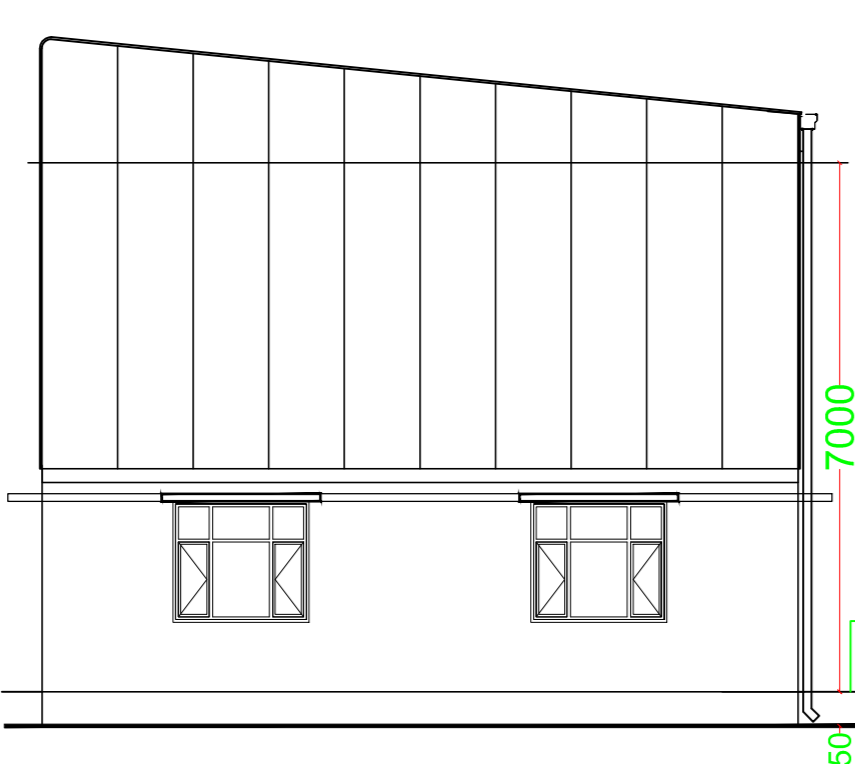
Proposal Basic Information	
Proposal File No.	JADA/RP/0007/2022
Owner Name	Mr Madhavan Varadarajan
Khata No	7, 11
Plot No	Industrial Plot No. M-1, Survey Plot No. 55P, 70P, 76P, 77P, 79P, 80P, 81P, 82P, 83P, 84P, 85P, 89/138P, 76/139P
Village Name	MURGAGHUTU
Use	Industrial
SubUse	Industrial Building



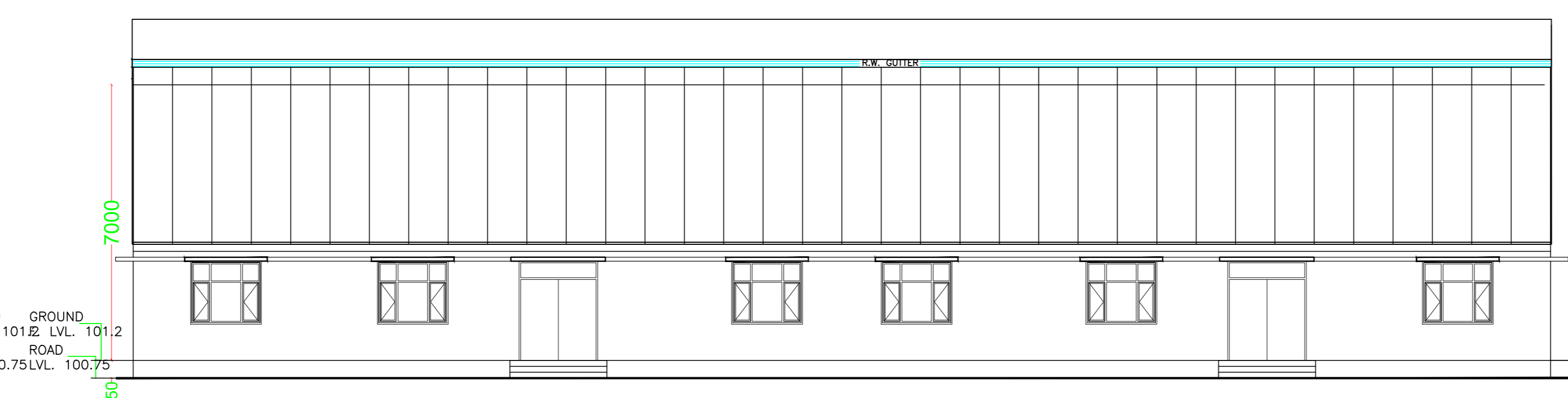
ELEVATION : 02



ELEVATION : 01



ELEVATION : 04



ELEVATION : 03

Building :A (CANTEEN)

Floor Name	Total Built Up Area (Sq.m)	Proposed FAR Area (Sq.m)	Total FAR Area (Sq.m)	Total Consumed Additional FAR Area (Sq.m)	Tenmt (No.)
Ground Floor	360.00	360.00	360.00	360.00	01
Terrace Floor	0.00	0.00	0.00	0.00	00
Total	360.00	360.00	360.00	360.00	01
Total Number of Same Buildings	1				
Total:	360.00	360.00	360.00	360.00	01

UnitBUA Table for Building :A (CANTEEN)

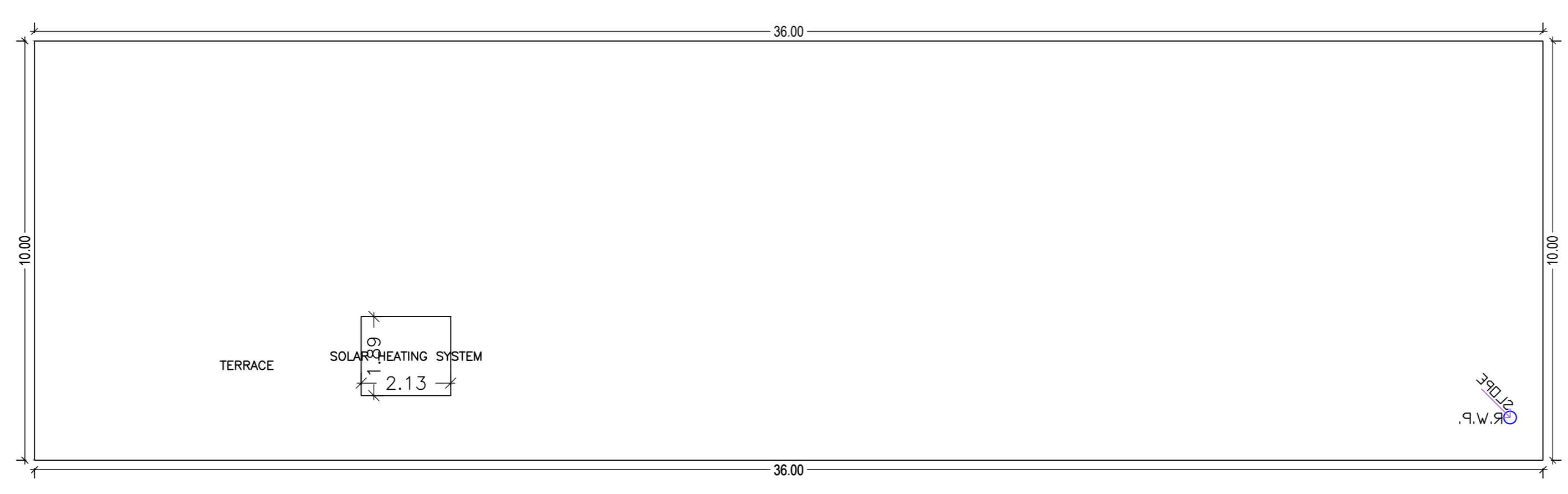
FLOOR	Name	UnitBUA Type	UnitBUA Area	Carpet Area	No. of Rooms	No. of Tenement
GROUND FLOOR PLAN	GROUND-01	OTHER	360.00	336.91	2	1
Total:	-	-	360.00	336.91	2	1

SCHEDULE OF DOOR:

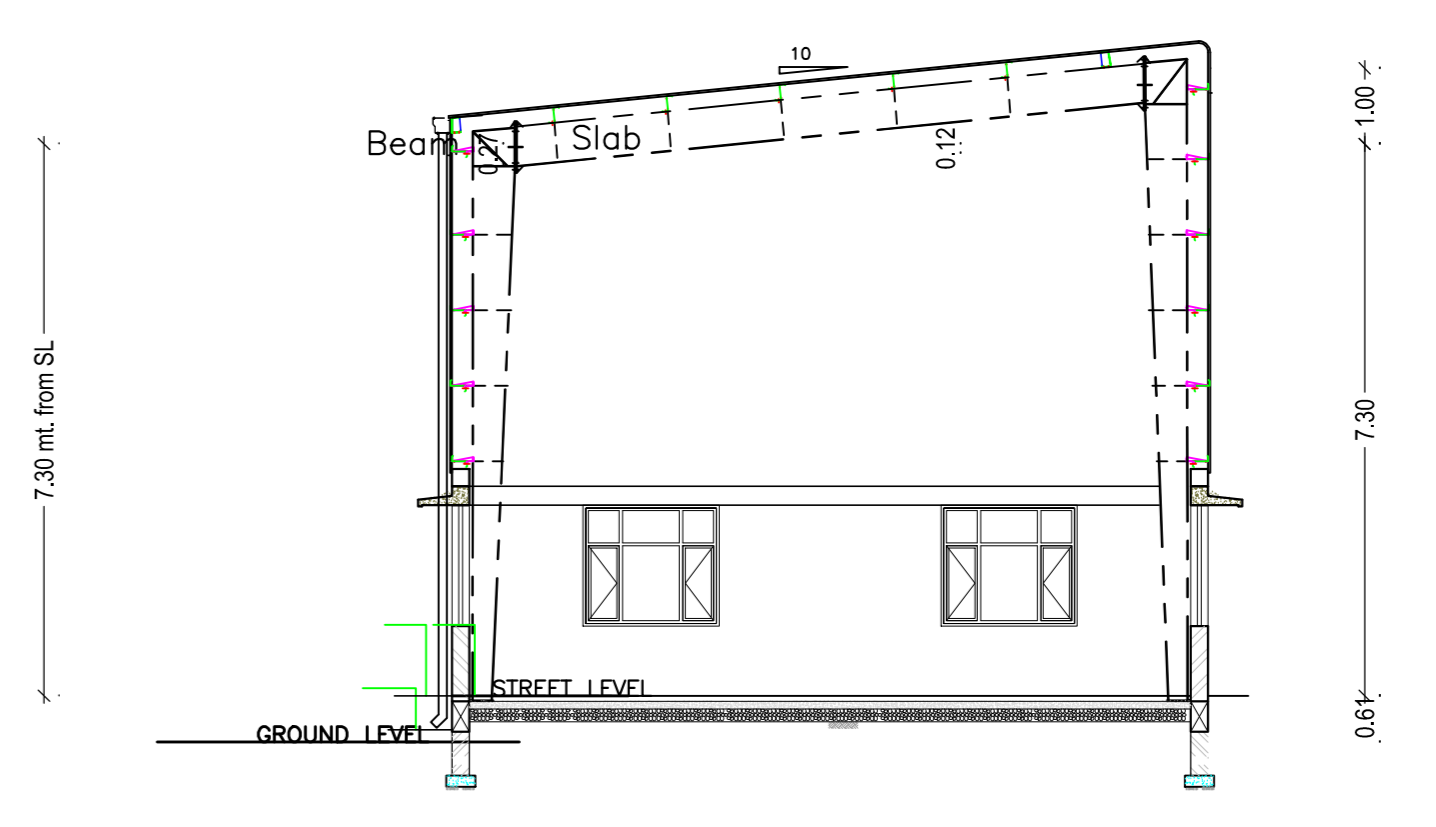
BUILDING NAME	NAME	LENGTH	HEIGHT	NOS
A (CANTEEN)	D1	1.20	2.10	01
A (CANTEEN)	D1	1.59	2.10	03
A (CANTEEN)	D1	1.81	2.10	01

SCHEDULE OF WINDOW/VENTILATION:

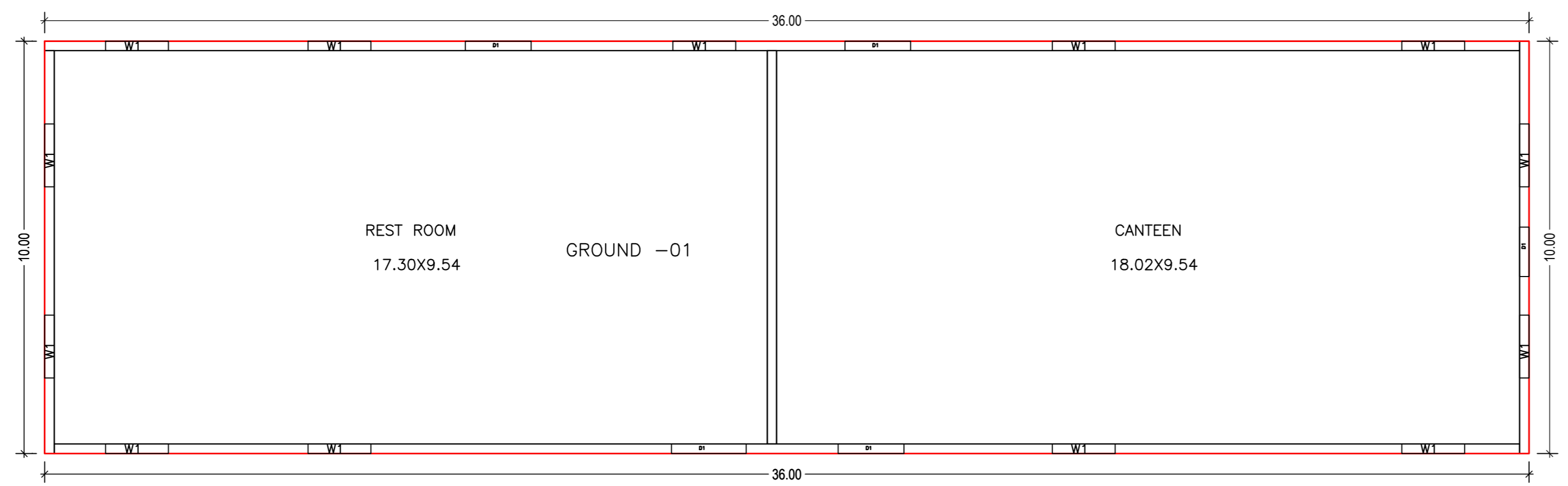
BUILDING NAME	NAME	LENGTH	HEIGHT	NOS
A (CANTEEN)	W1	1.54	1.20	13



TERRACE FLOOR PLAN



SECTION : A-A

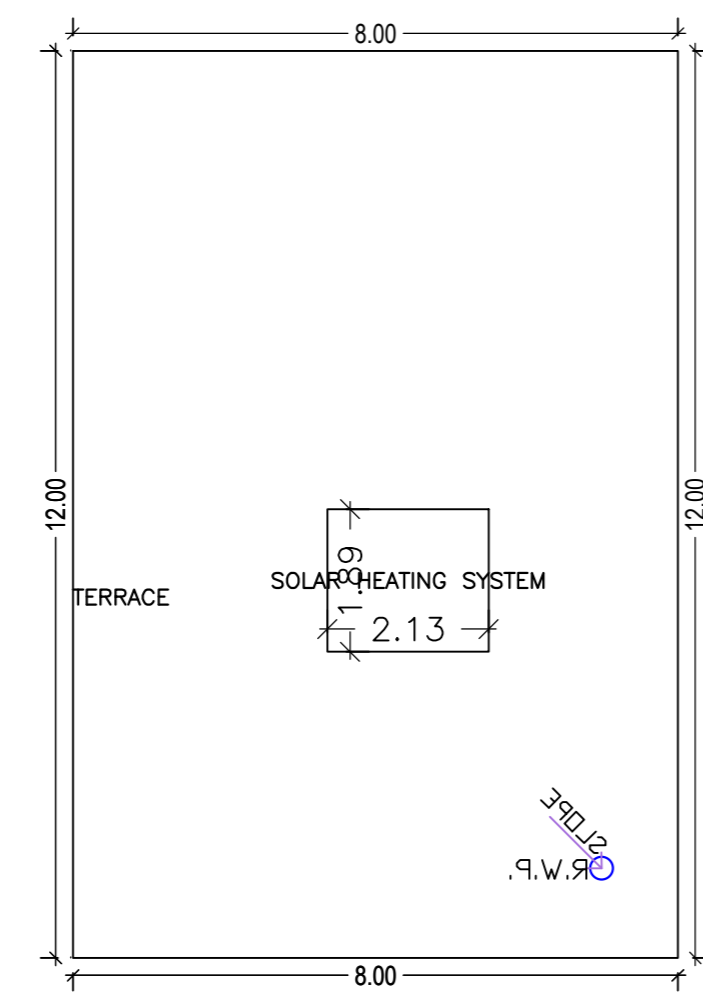
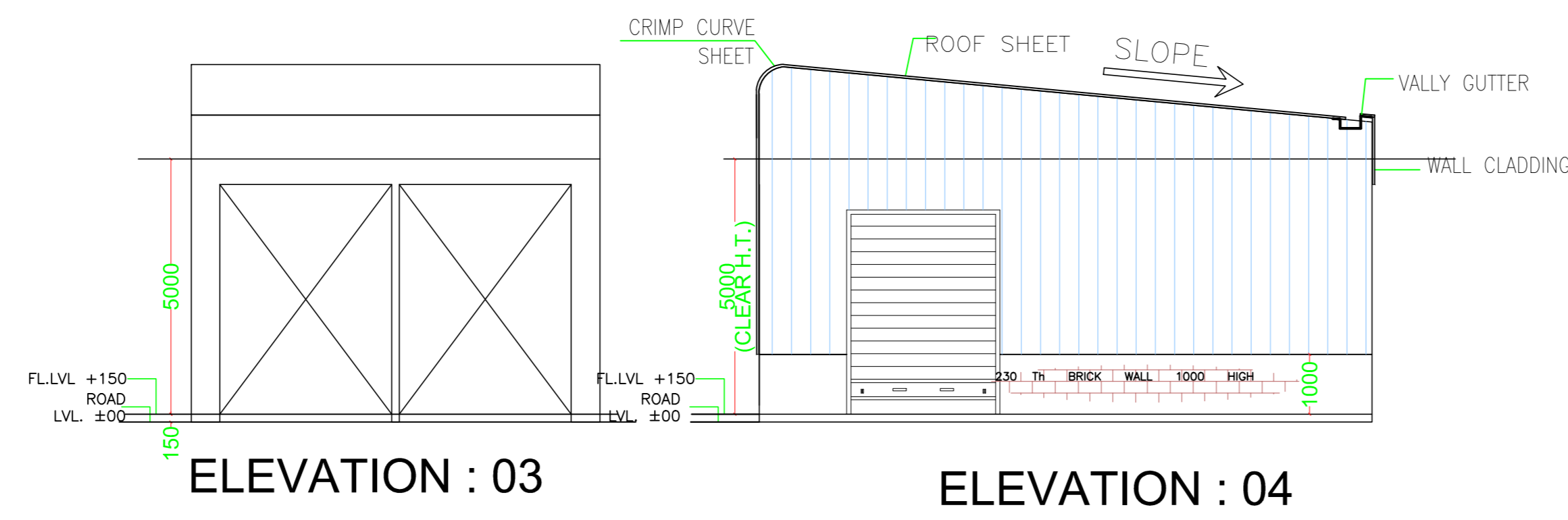
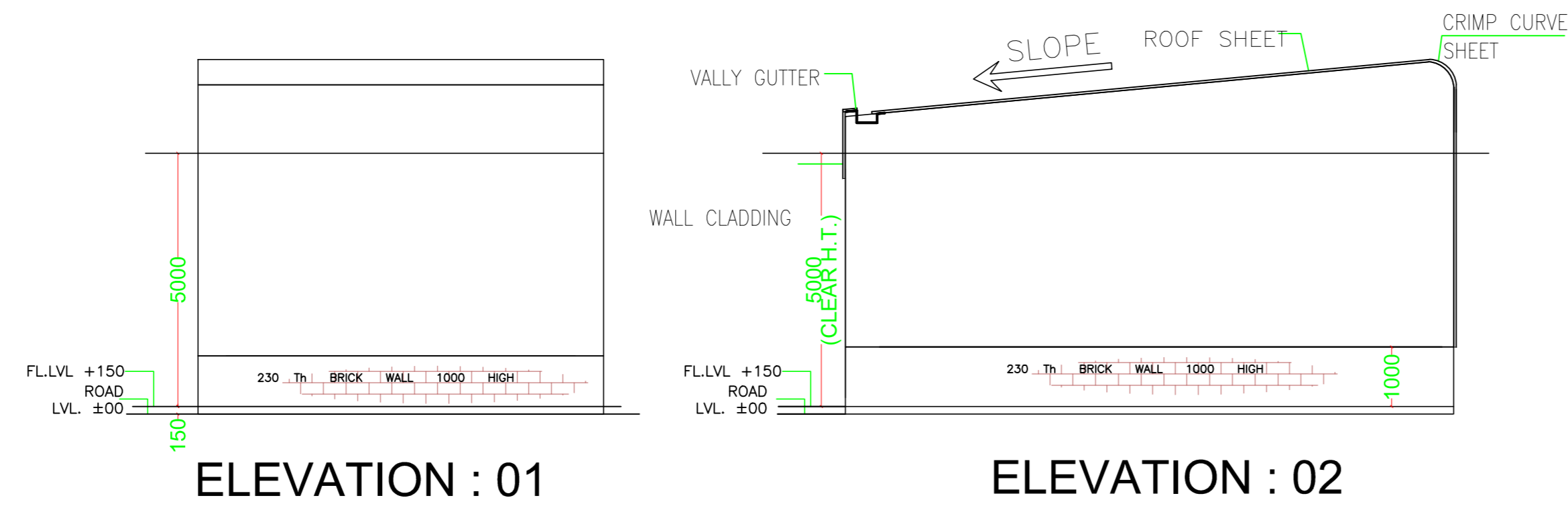


GROUND FLOOR PLAN (Proposed)

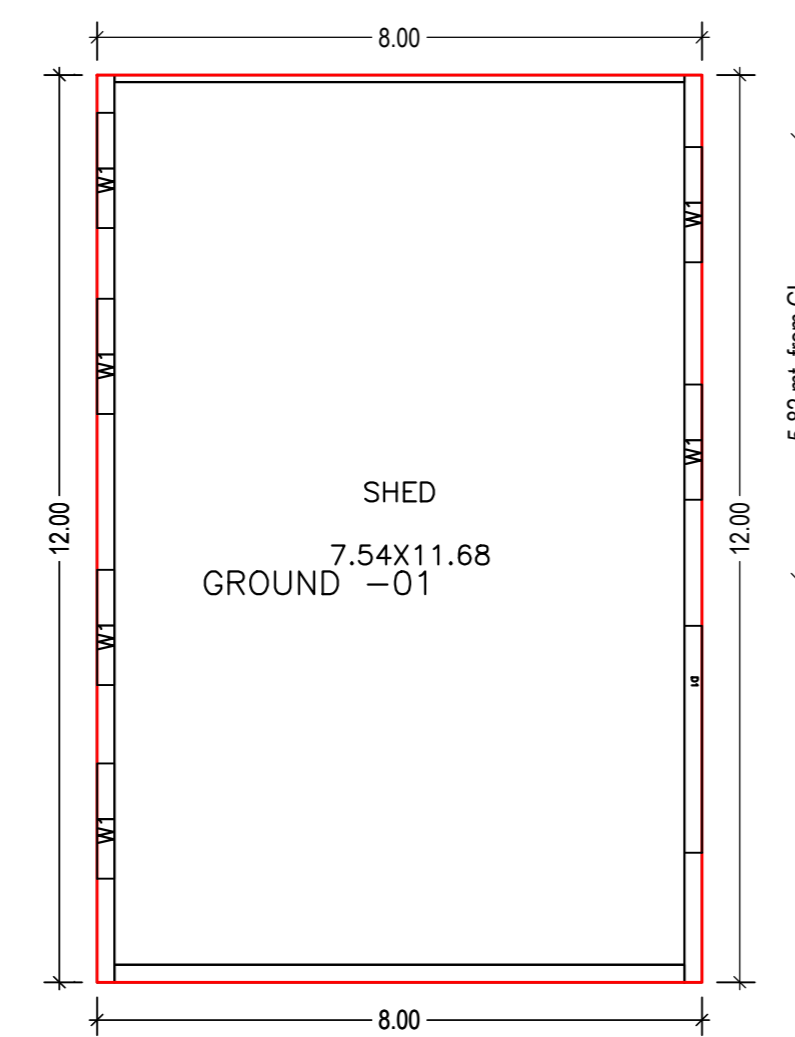
LTP NAME AND SIGNATURE	STRUCTURAL ENGS NAME AND SIGNATURE	BUILDER NAME AND SIGNATURE	DIGITAL SIGNATURE
NHWI Jan JADA/NRC/0001/2018			

Proposal Basic Information

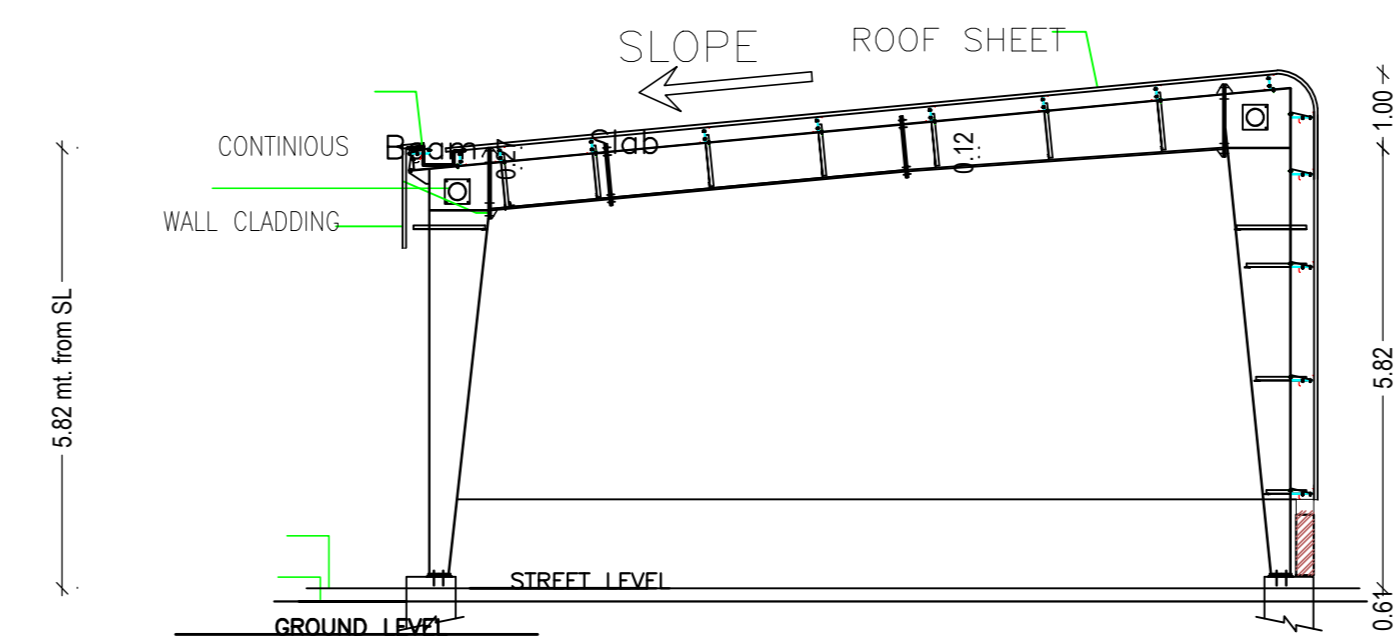
Proposal File No.	JADA/RP/0001/2022
Owner Name	Mr Madhavan Varadarajan
Khata No	7, 11
Plot No	Industrial Plot No. M-1, Survey Plot No. 55P, 70P, 76P, 77P, 78P, 79P, 80P, 81P, 82P, 83P, 84P, 88P, 58/138P, 76/139P
Village Name	MURGAGHUTU
Use	Industrial
SubUse	Industrial Building



TERRACE FLOOR PLAN



GROUND FLOOR PLAN (Proposed)



SECTION A - A'

Building :A (FORK LIFT)

Floor Name	Total Built Up Area (Sq.m)	Proposed FAR Area (Sq.m)	Total FAR Area (Sq.m)	Total Consumed Additional FAR Area (Sq.m)	Trent (No.)
Ground Floor	96.00	96.00	96.00		01
Terrace Floor	0.00	0.00	0.00	0.00	00
Total	96.00	96.00	96.00	96.00	01
Total Number of Same Buildings	1				
Total	96.00	96.00	96.00	96.00	01

UnitBUA Table for Building :A (FORK LIFT)

FLOOR	Name	UnitBUA Type	UnitBUA Area	Carpet Area	No. of Rooms	No. of Tenement
GROUND FLOOR PLAN	GROUND-01	OTHER	96.00	88.06	1	1
Total			96.00	88.06	1	1

SCHEDULE OF DOOR:

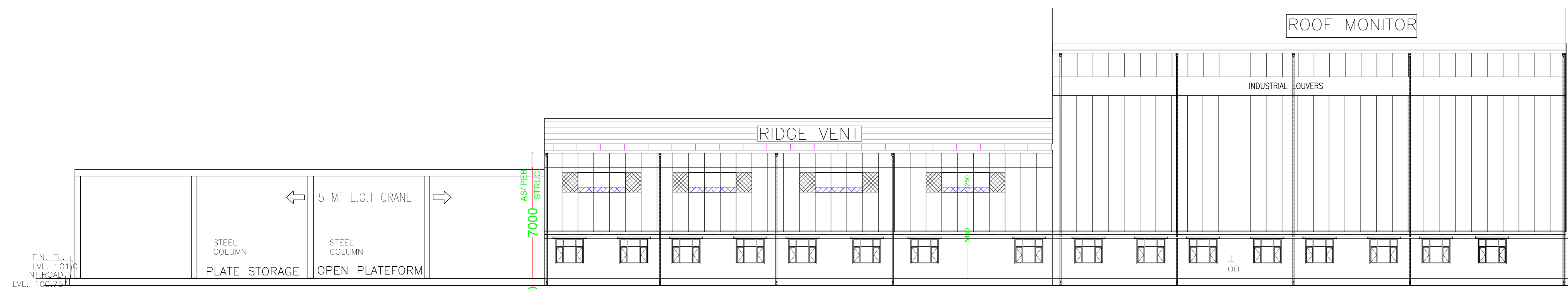
BUILDING NAME	NAME	LENGTH	HEIGHT	NOS
A (FORK LIFT)	D1	3.00	2.10	01

SCHEDULE OF WINDOW/VENTILATION:

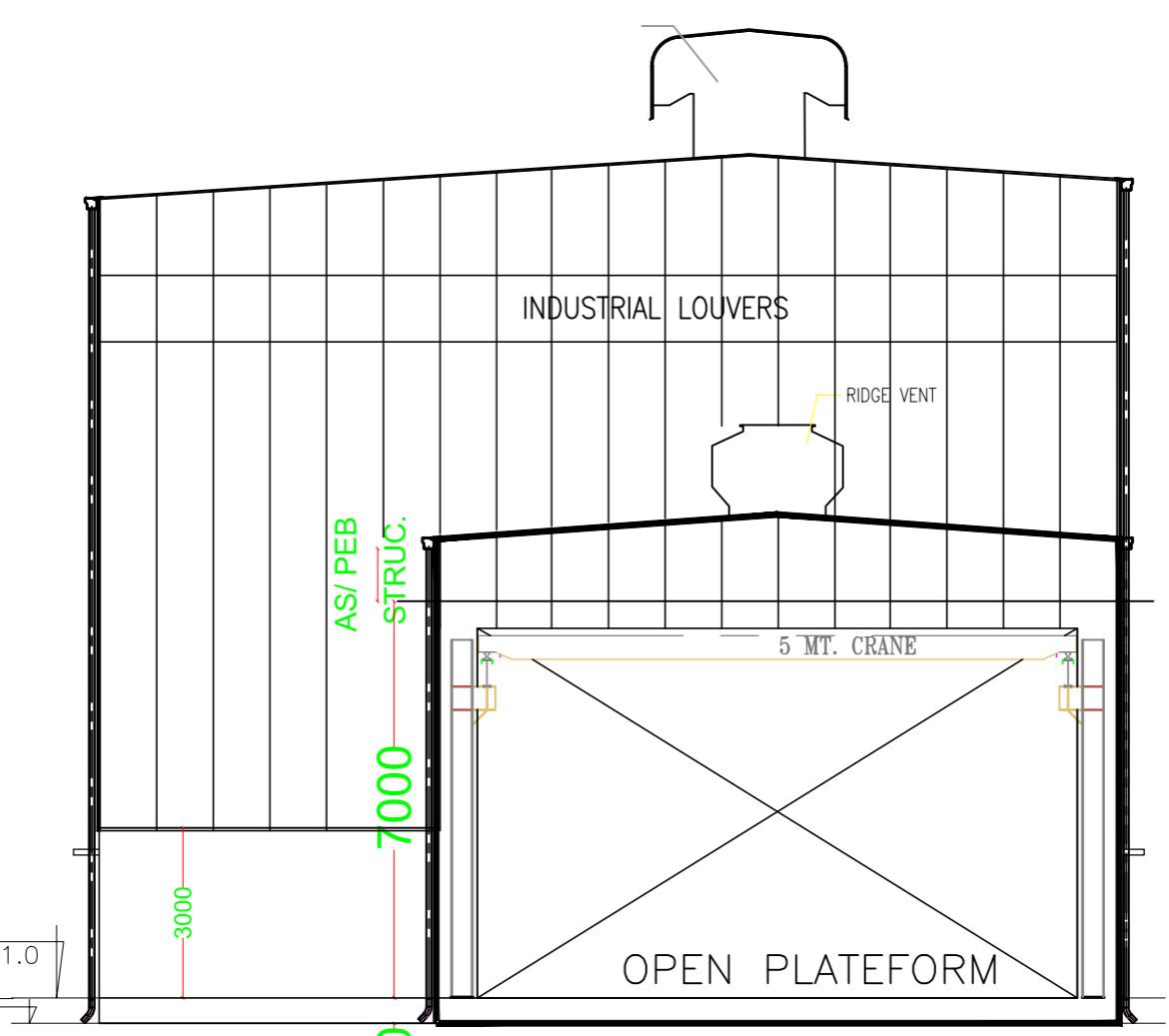
BUILDING NAME	NAME	LENGTH	HEIGHT	NOS
A (FORK LIFT)	W1	1.52	1.20	06

LTP NAME AND SIGNATURE	STRUCTURAL ENGS NAME AND SIGNATURE	BUILDER NAME AND SIGNATURE	DIGITAL SIGNATURE
NHWI Jain JADA/NRC/0001/2018			

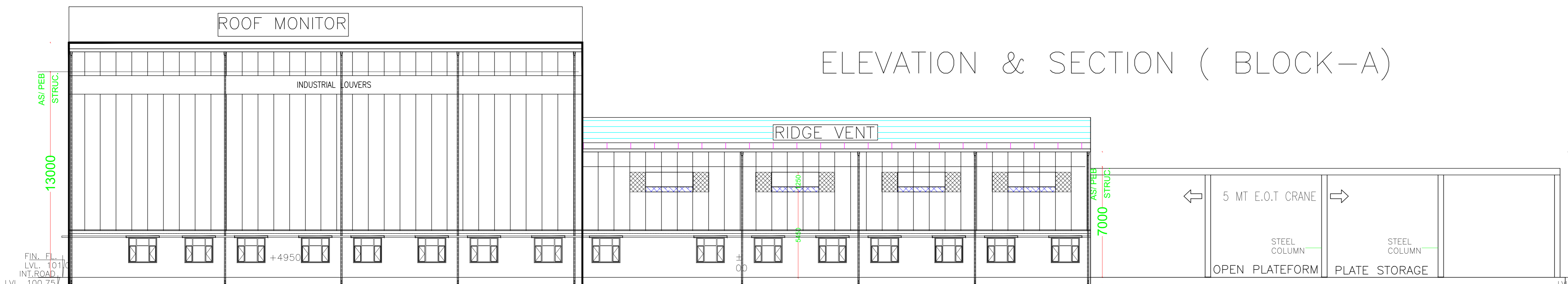
Proposal Basic Information	
Proposal File No.	JADA/BP/0007/2022
Owner Name	Mr Madhavan Varadrajagan
Khata No	7, 11
PLOT No	Industrial Plot No. M-1, Survey Plot No. 55P, 70P, 76P, 77P, 78P, 80P, 81P, 82P, 83P, 84P, 88P, 59/138P, 76/59P
Village Name	MURGAGHUTU
Use	Industrial
SubUse	Industrial Building



ELEVATION :07

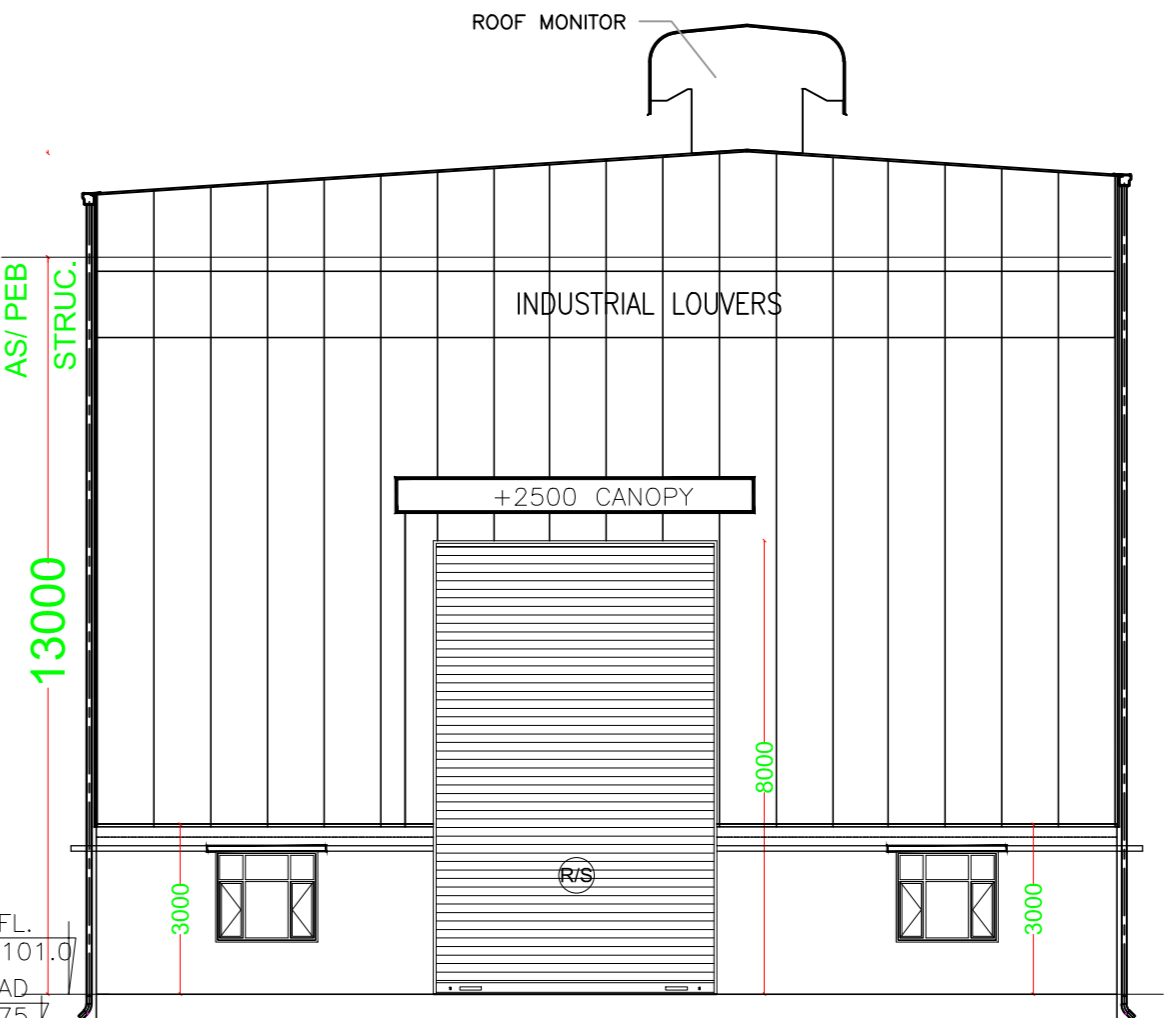


ELEVATION : 08




ELEVATION & SECTION (BLOCK-A)


ELEVATION :05



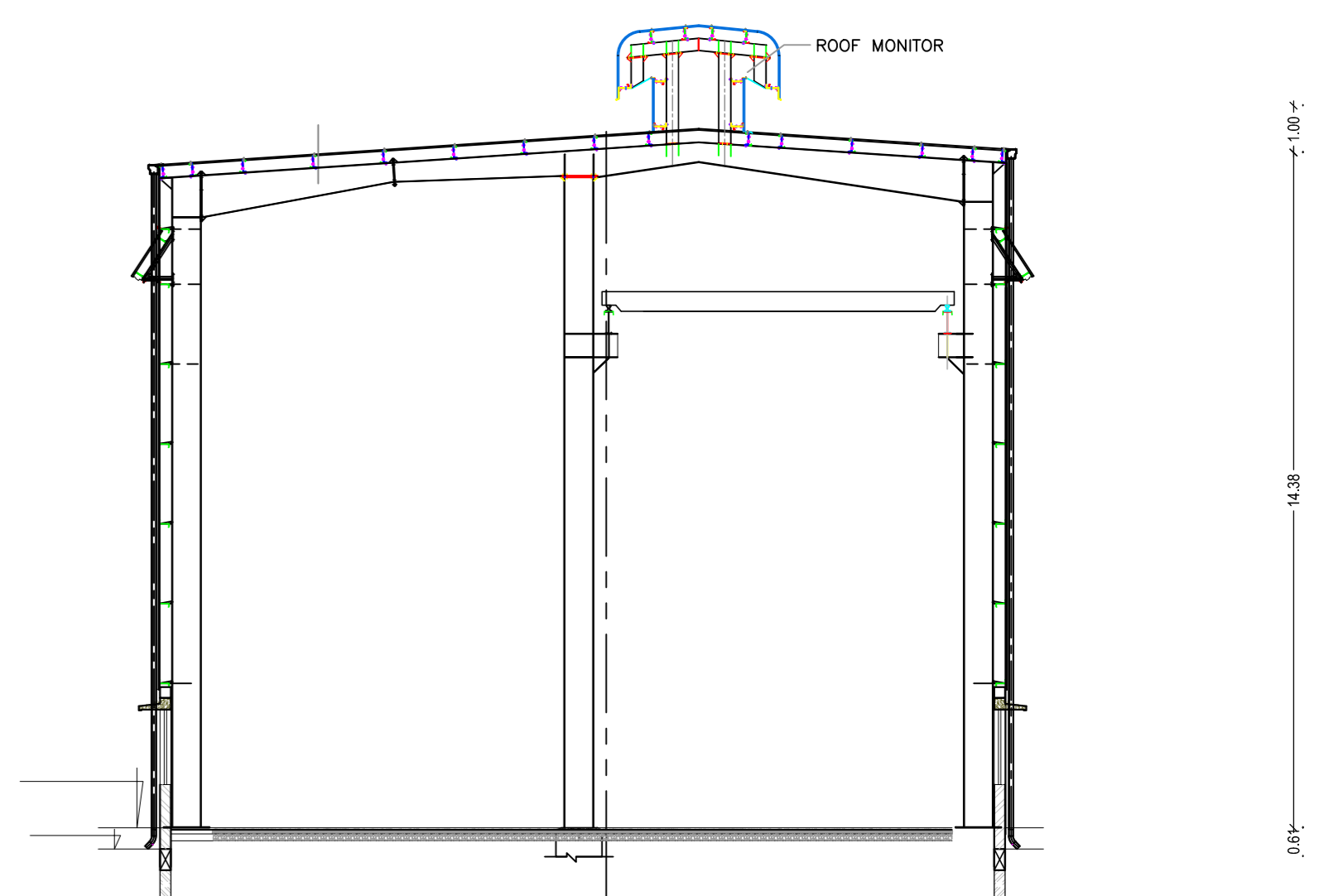
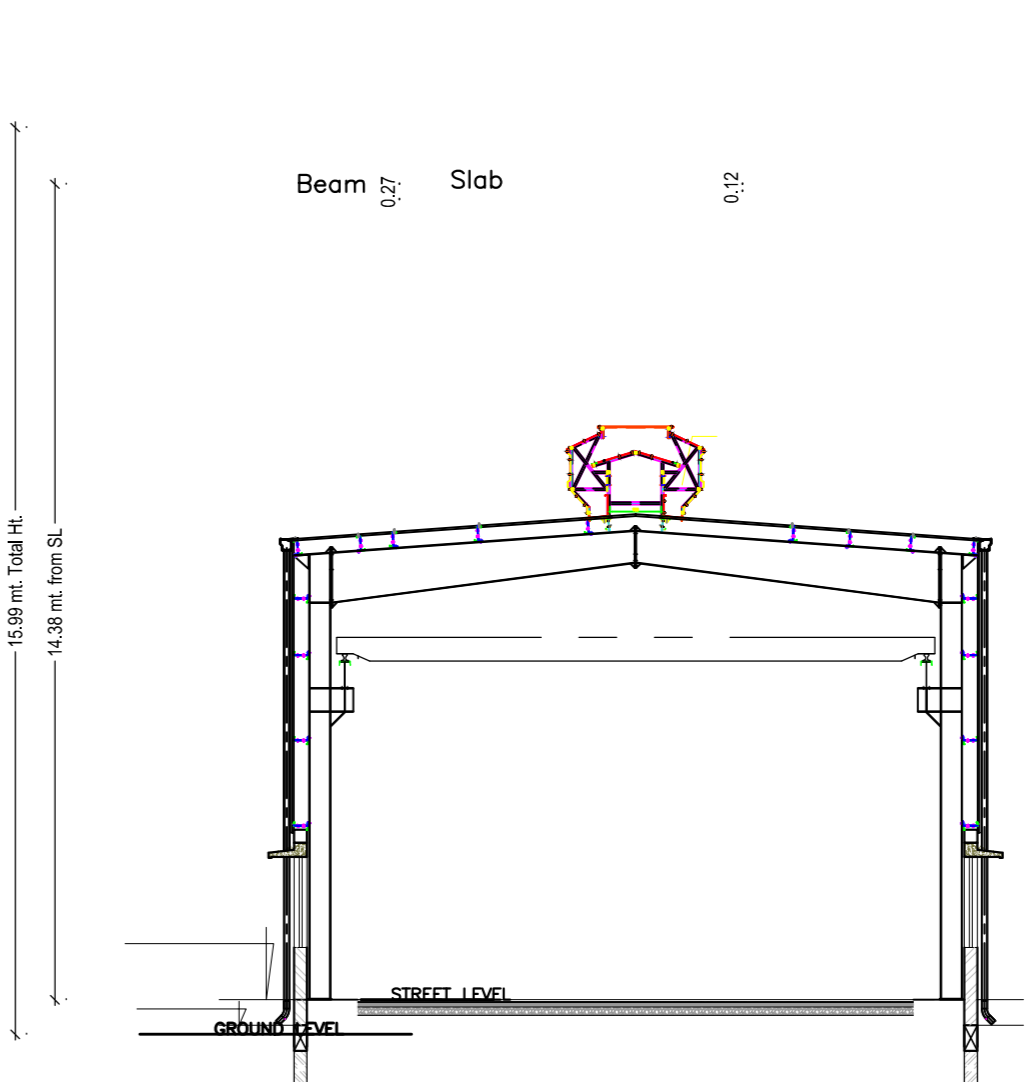
ELEVATION : 06



TERRACE FLOOR PLAN



GROUND FLOOR PLAN (Proposed)



Building :A (PRESS)

Floor Name	Gross Builtup Area	Deductions From Gross BUA Area in Sq.m	Total Built Up Area (Sq.m)	Proposed FAR Area (Sq.m)	Total FAR Area (Sq.m)	Total Consumed Additional FAR Area (Sq.m)	Tent (No.)
Ground Floor	1332.67	288.07	1044.60	1044.60	1044.60	1044.60	01
Terrace Floor	0.00	0.00	0.00	0.00	0.00	0.00	00
Total	1332.67	288.07	1044.60	1044.60	1044.60	1044.60	01
Total Number of Same Buildings	1						
Total	1332.67	288.07	1044.60	1044.60	1044.60	1044.60	01

UnitBUA Table for Building :A (PRESS)

FLOOR	Name	UnitBUA Type	UnitBUA Area	Carpet Area	No. of Rooms	No. of Tenement
GROUND FLOOR PLAN	GROUND-01	OTHER	1044.60	992.90	3	1
Total	-	-	1044.60	992.90	3	1

SCHEDULE OF DOOR:

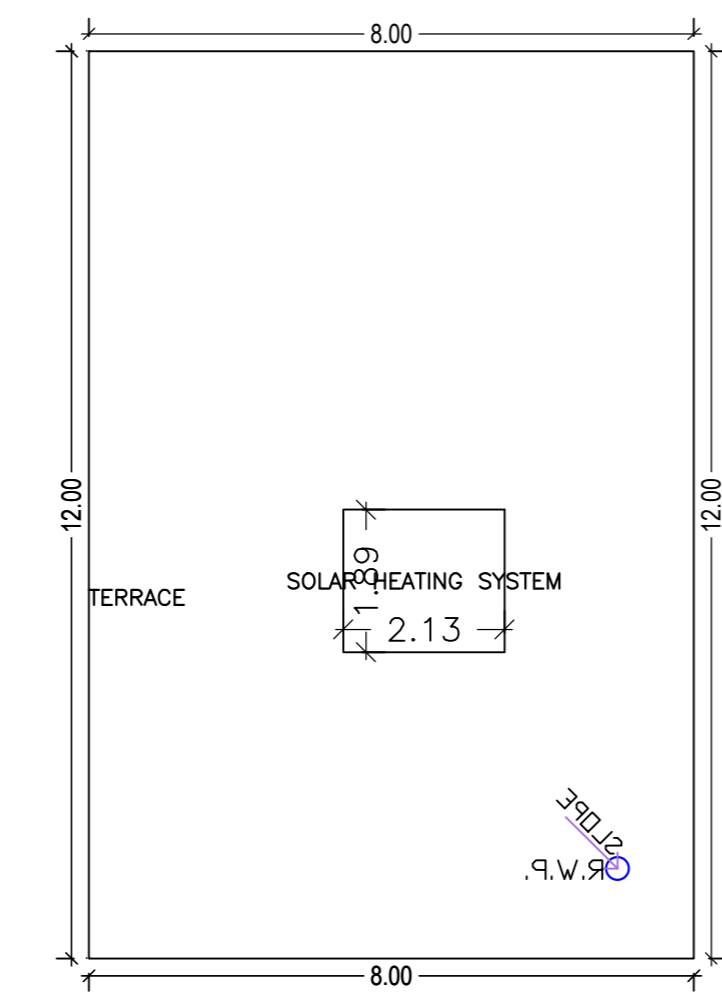
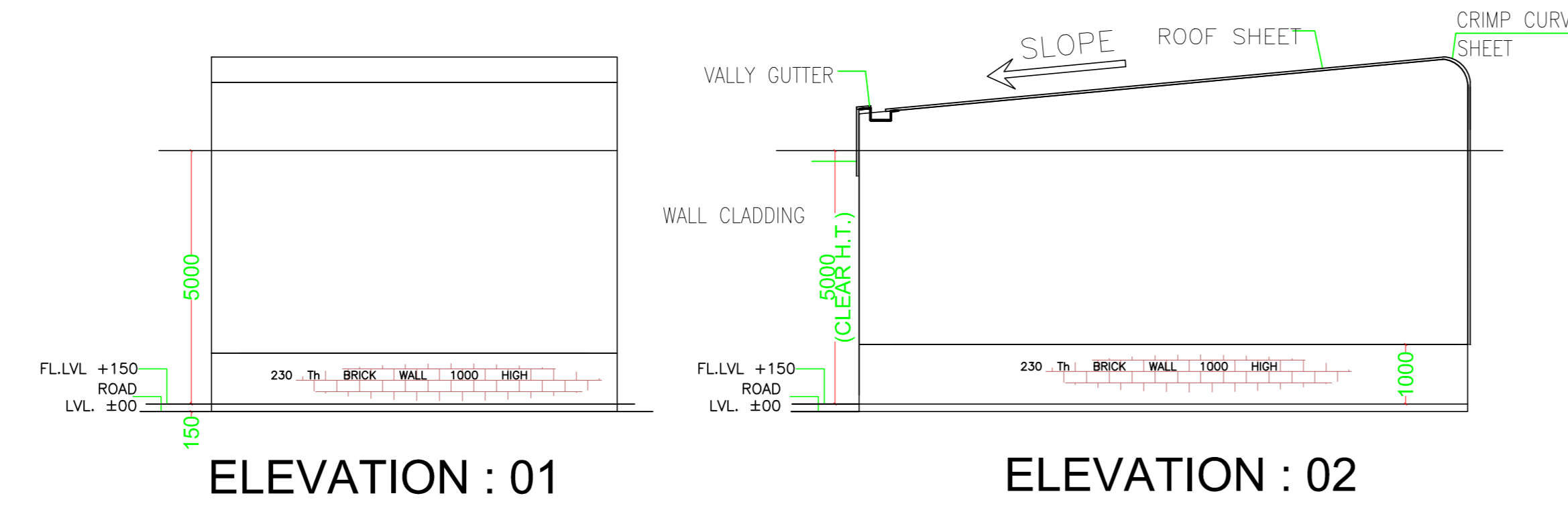
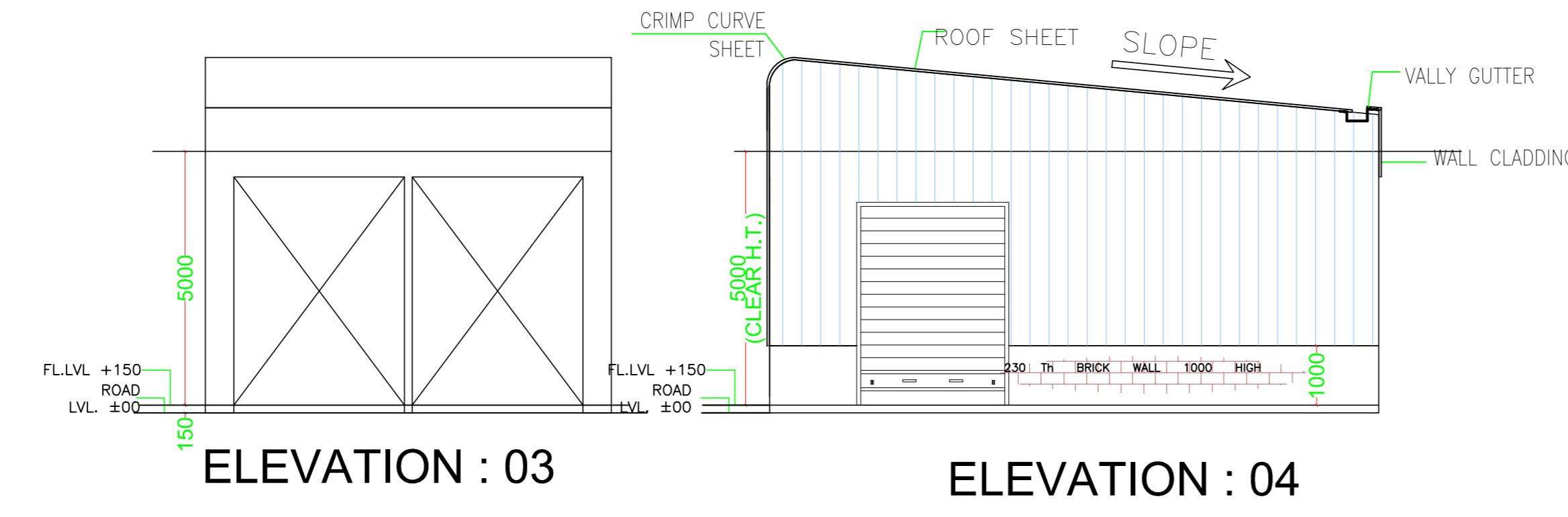
BUILDING NAME	NAME	LENGTH	HEIGHT	NOS
A (PRESS)	D1	3.80	2.10	03

SCHEDULE OF WINDOW/VENTILATION:

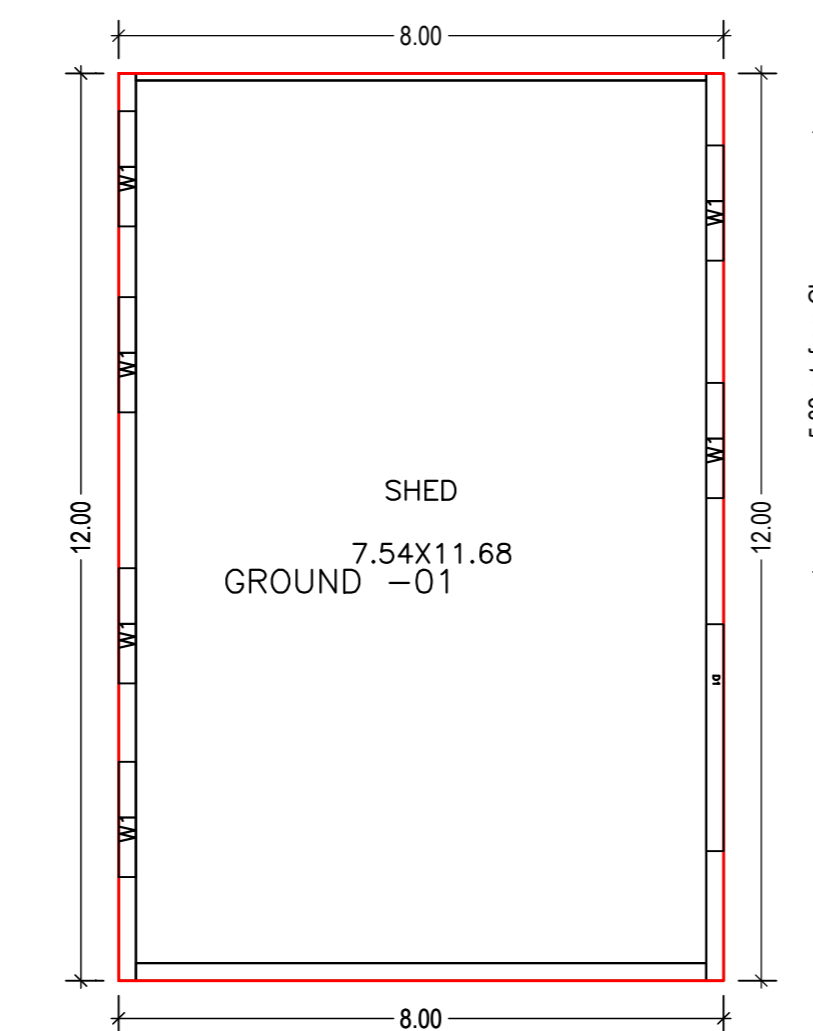
BUILDING NAME	NAME	LENGTH	HEIGHT	NOS
A (PRESS)	W1	1.52	1.20	29

LTP NAME AND SIGNATURE	STRUCTURAL ENGS NAME AND SIGNATURE	BUILDER NAME AND SIGNATURE	DIGITAL SIGNATURE
NANJ JAIN JADA/NRC/0001/2018			

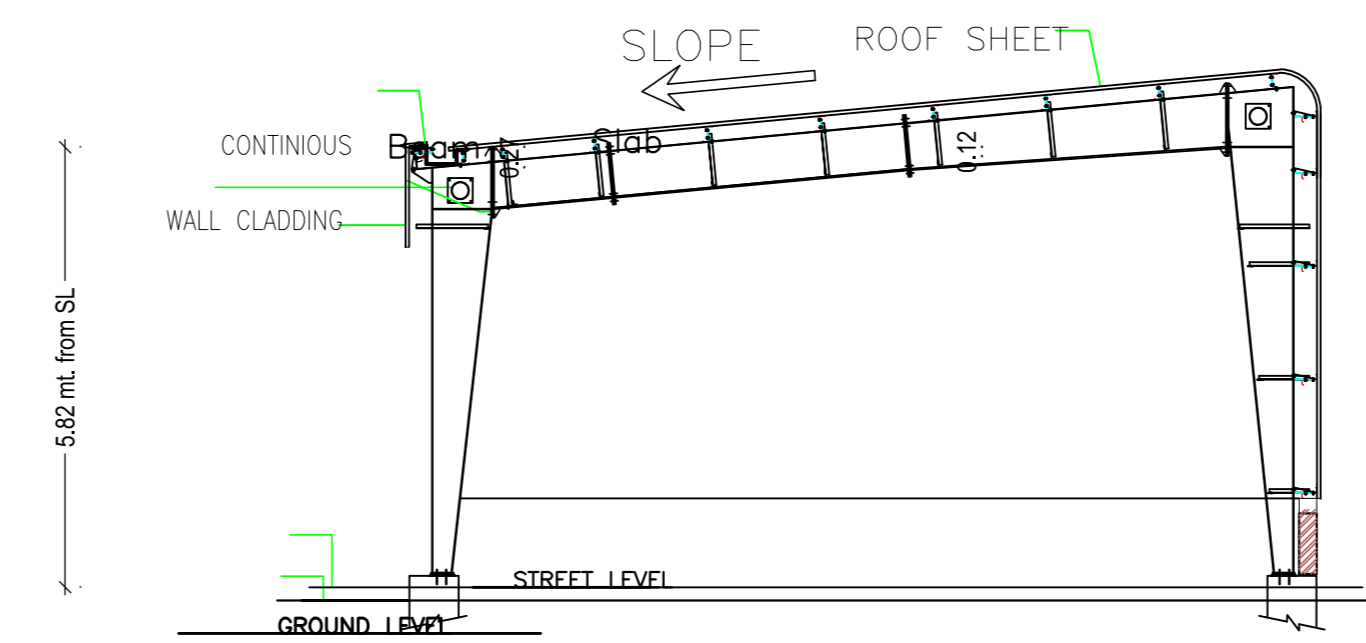
Proposal Basic Information	
Proposal File No.	JADA/RP/0007/2022
Owner Name	Mr Madhavan Varadarajan
Khata No	7, 11
Plot No	Industrial Plot No. M-1, Survey Plot No. 55P, 70P, 76P, 77P, 78P, 79P, 80P, 81P, 82P, 83P, 84P, 88P, 55/138P, 76/138P
Village Name	MURGAGHUTU
Use	Industrial
SubUse	Industrial Building



TERRACE FLOOR PLAN



GROUND FLOOR PLAN (Proposed)



SECTION A - A'

Building :A (SCRAP SHED)

Floor Name	Total Built Up Area (Sq.mt.)	Proposed FAR Area (Sq.mt.)	Total FAR Area (Sq.mt.)	Total Consumed Additional FAR Area (Sq.mt.)	Trent (No.)
Ground Floor	96.00	96.00	96.00	96.00	01
Terrace Floor	0.00	0.00	0.00	0.00	00
Total	96.00	96.00	96.00	96.00	01
Total Number of Same Buildings	1				
Total	96.00	96.00	96.00	96.00	01

UnitBUA Table for Building :A (SCRAP SHED)

FLOOR	Name	UnitBUA Type	UnitBUA Area	Carpet Area	No. of Rooms	No. of Tenement
GROUND FLOOR PLAN	GROUND-01	OTHER	96.00	88.06	1	1
Total	-	-	96.00	88.06	1	1

SCHEDULE OF DOOR:

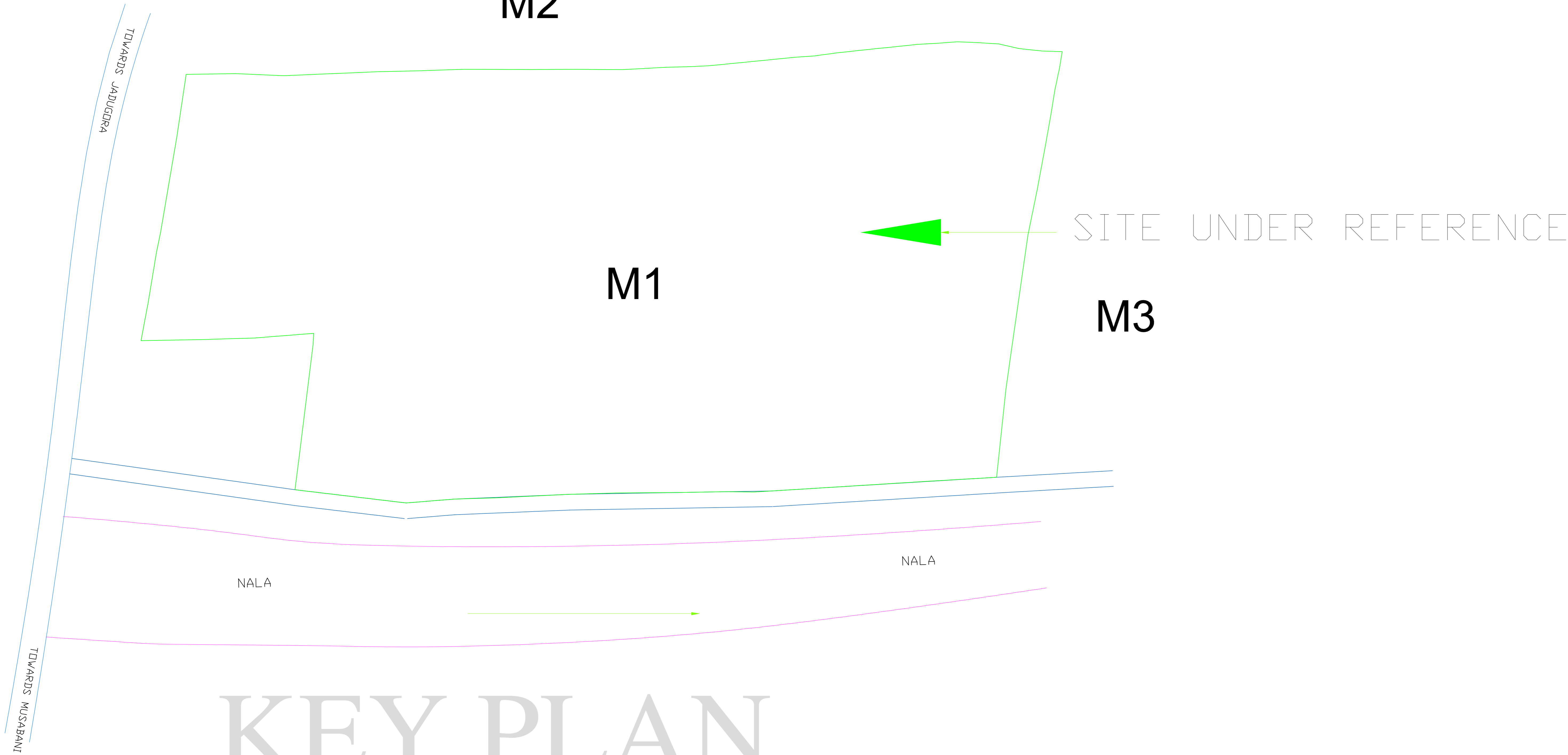

BUILDING NAME	NAME	LENGTH	HEIGHT	NOS
A (SCRAP SHED)	D1	3.00	2.10	01

SCHEDULE OF WINDOW/VENTILATION:

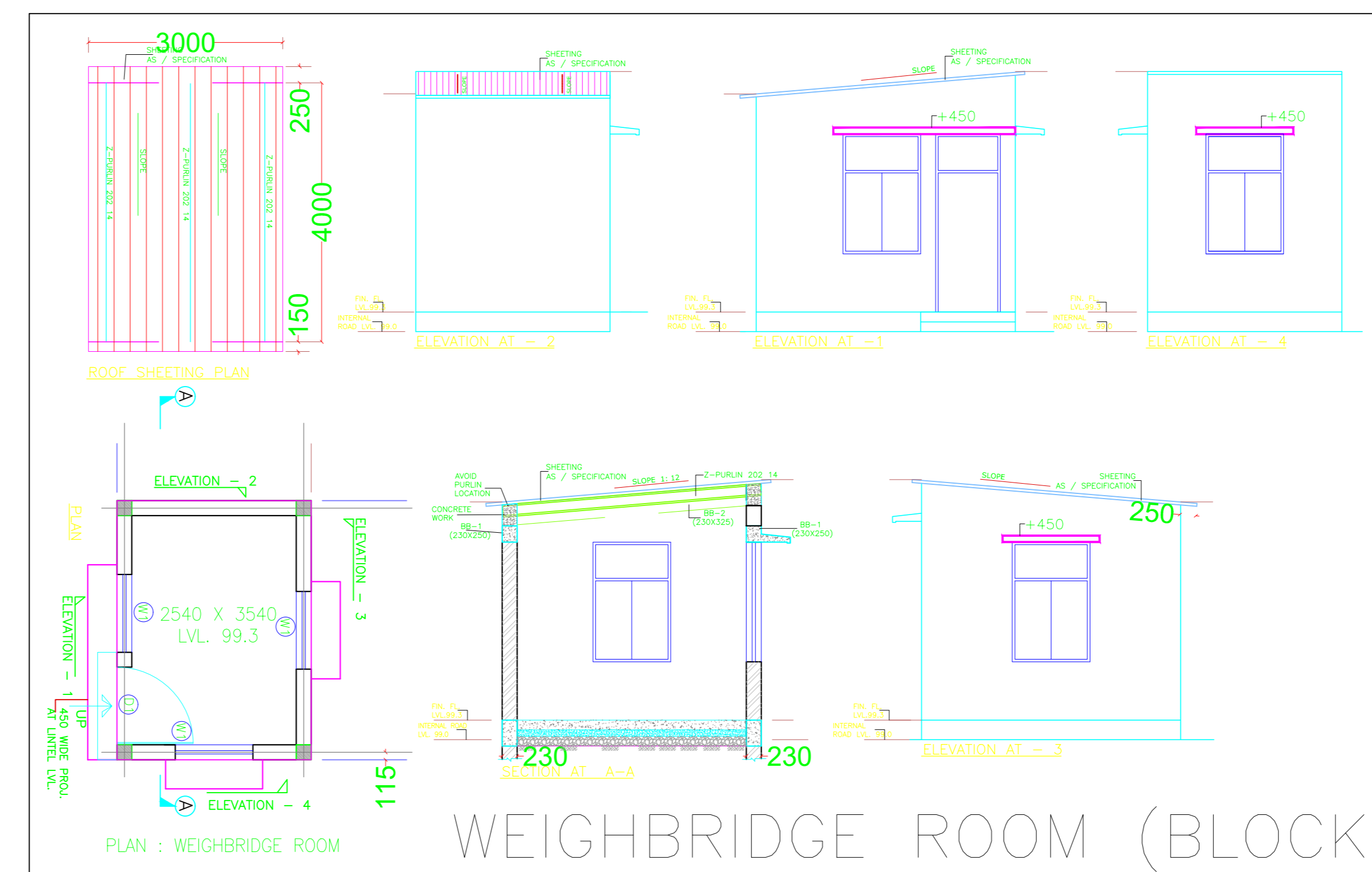
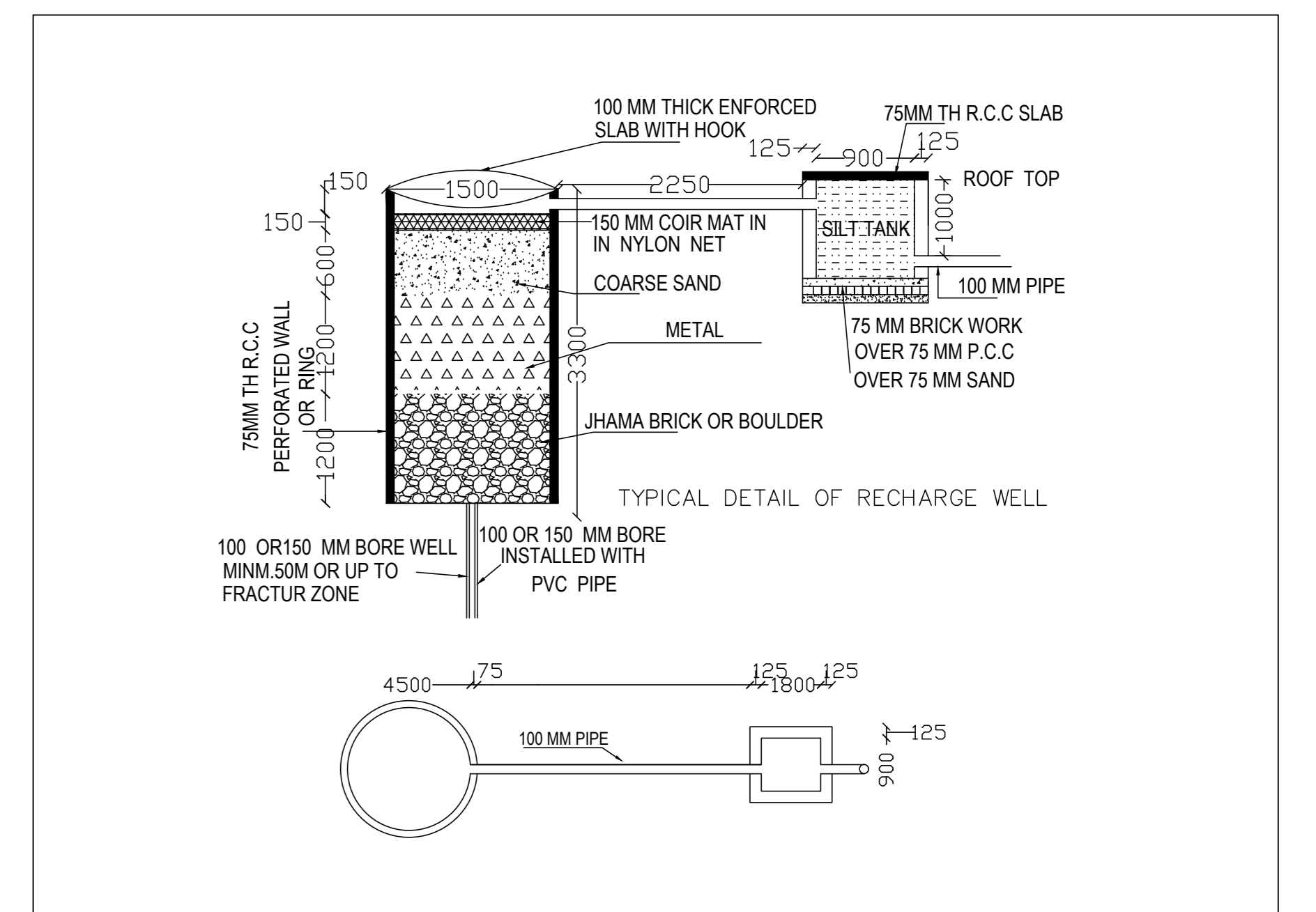
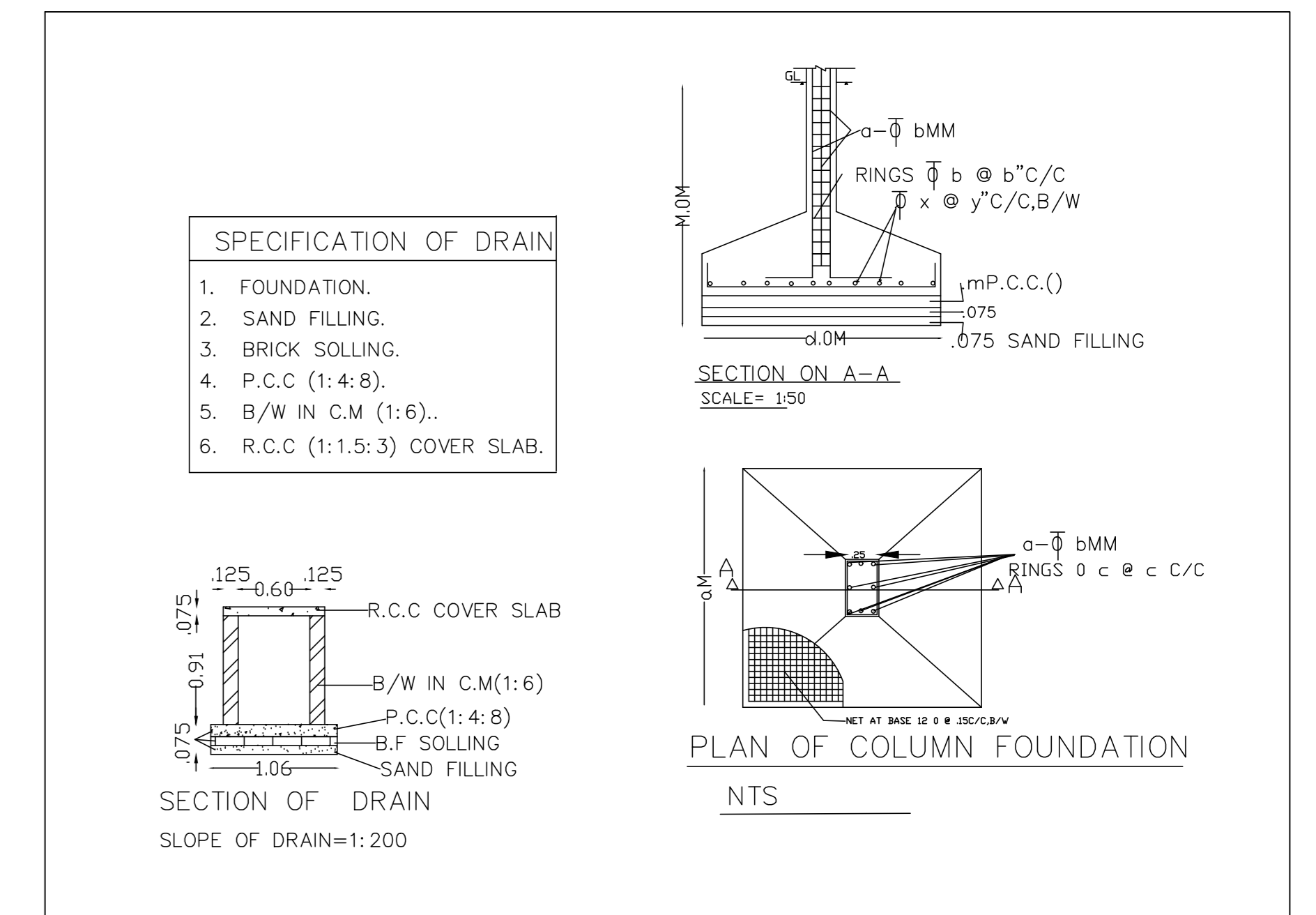
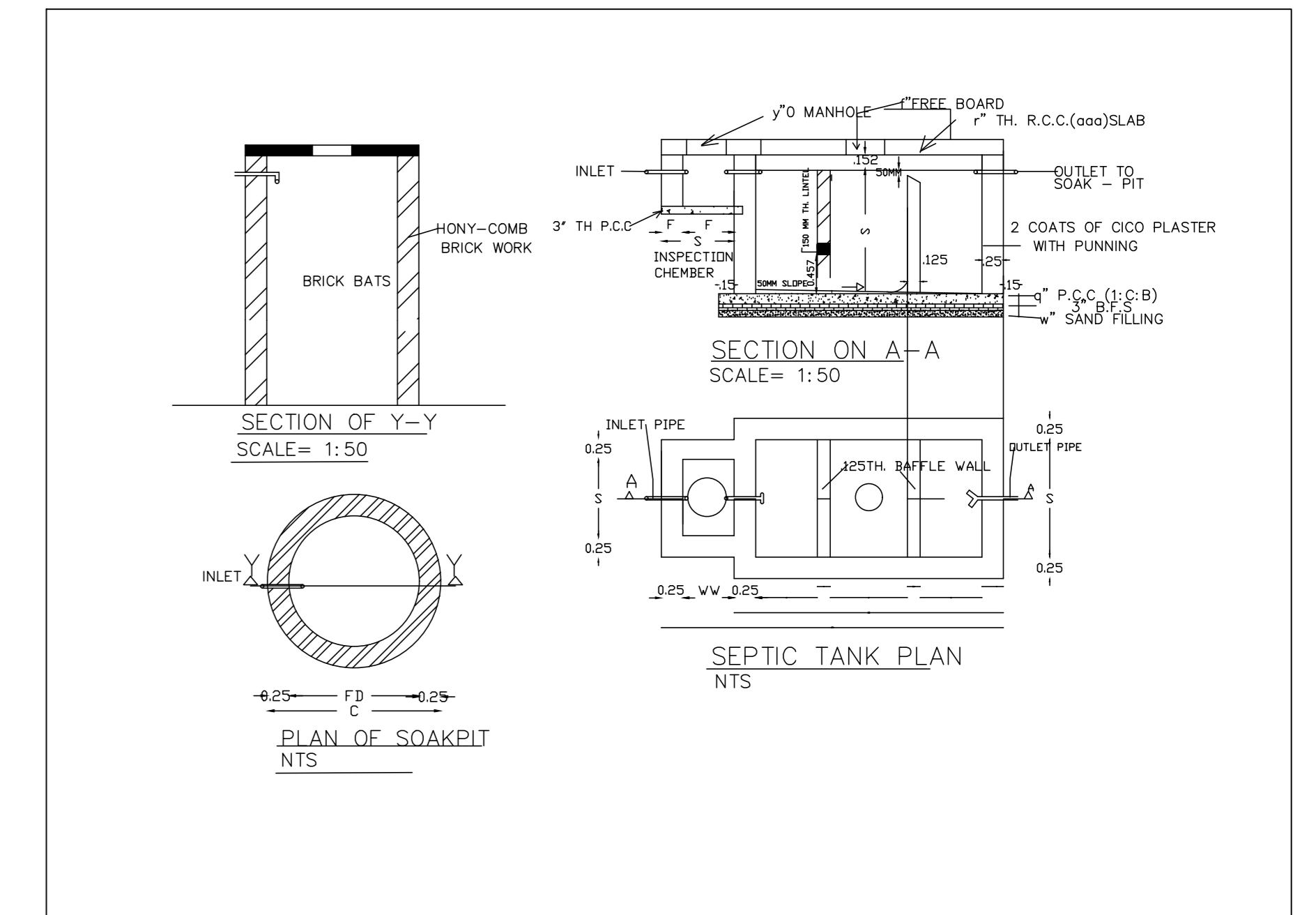
BUILDING NAME	NAME	LENGTH	HEIGHT	NOS
A (SCRAP SHED)	W1	1.52	1.20	06

LTP NAME AND SIGNATURE	STRUCTURAL ENGS NAME AND SIGNATURE	BUILDER NAME AND SIGNATURE	DIGITAL SIGNATURE
NANU Jain JADA/NRC/0001/2018			

Proposal Basic Information	
Proposal File No.	JADABP/0007/2022
Owner Name	Mr Madhavan Varadarajan
Khata No	7,11
Plot No	Industrial Plot No. M-1, Survey Plot No. SSP, TOP, PGP, 77
Village Name	MURGAGHUTU
Use	Industrial
SubUse	Industrial Building



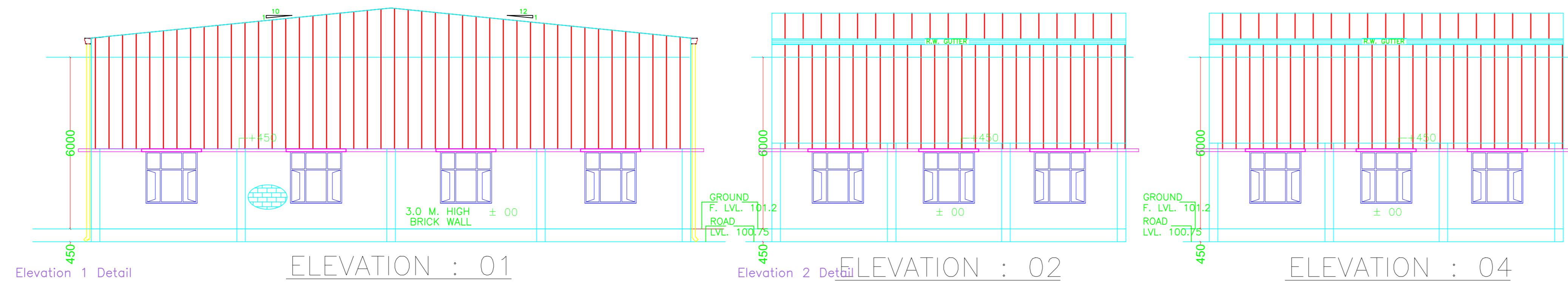
KEY PLAN
NOT TO SCALE



WEIGHBRIDGE ROOM (BLOCK - H)

LTP NAME AND SIGNATURE	STRUCTURAL ENGS NAME AND SIGNATURE	BUILDER NAME AND SIGNATURE	DIGITAL SIGNATURE
NHW Jan JADANRC/0001/2018			

Proposal Basic Information	
Proposal File No.	JADA/8P/0007/2022
Owner Name	Mr Madhavan Varadarajan
Khata No	7, 11
Plot No	Industrial Plot No. M-1, Survey Plot No. 55P, 70P, 76P, 77P, 78P, 79P, 80P, 81P, 82P, 83P, 84P, 88P, 591138P, 76195P
Village Name	MURGAGHUTU
Use	Industrial
SubUse	Industrial Building


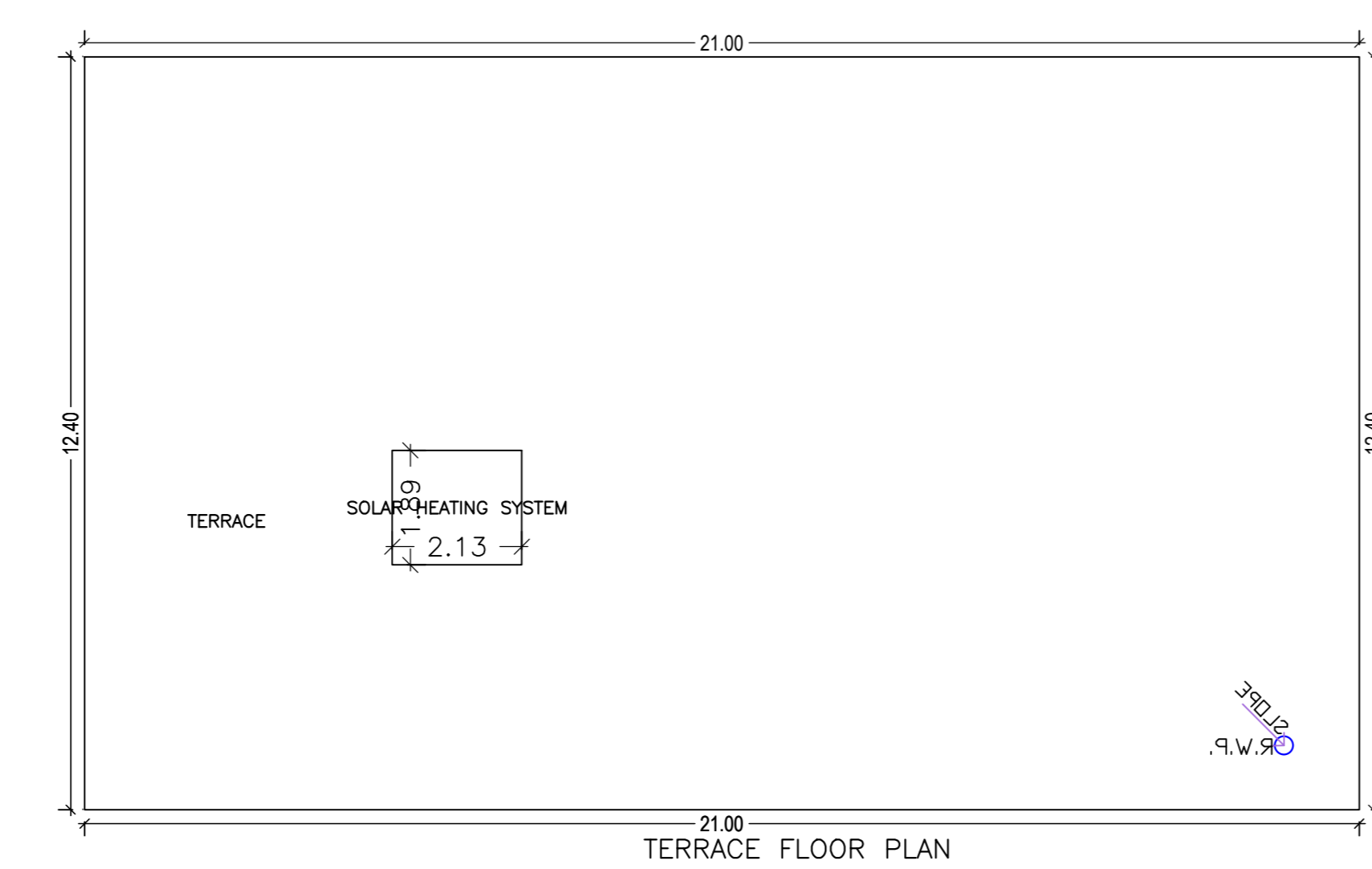
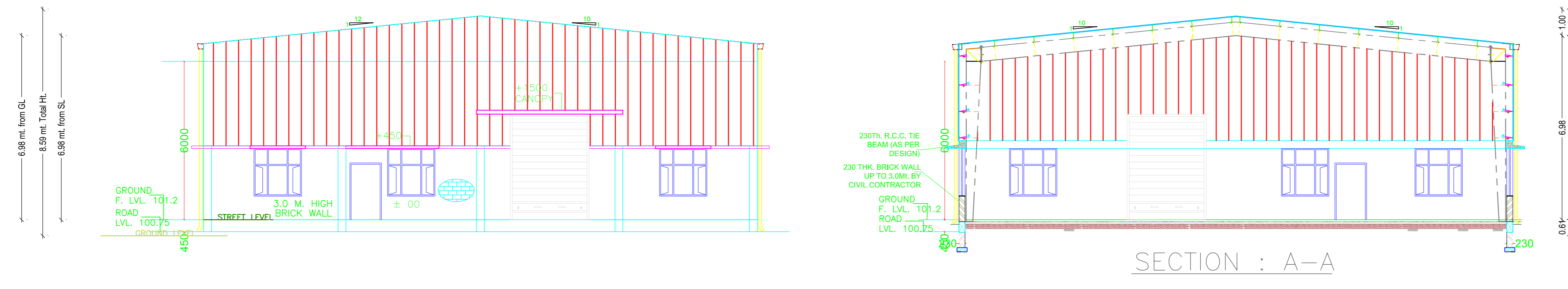


Building :A (SUBSTATION)

Floor Name	Total Built Up Area (Sq.mt.)	Proposed FAR Area (Sq.mt.) Industrial	Total FAR Area (Sq.mt.)	Total Consumed Additional FAR Area (Sq.mt.)	Tent (No.)
Ground Floor	260.40	260.40	260.40	260.40	01
Terrace Floor	0.00	0.00	0.00	0.00	00
Total :	260.40	260.40	260.40	260.40	01
Total Number of Same Buildings	1				
Total :	260.40	260.40	260.40	260.40	01

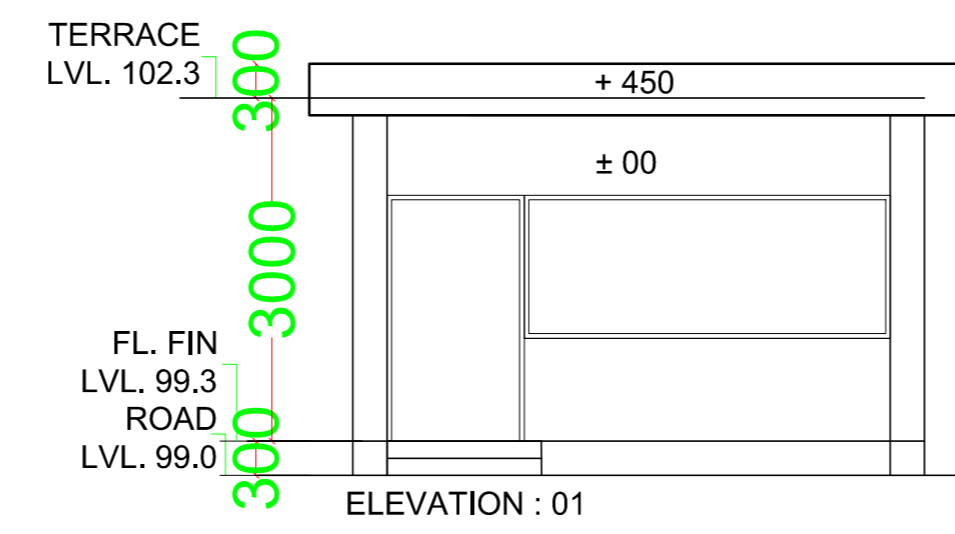
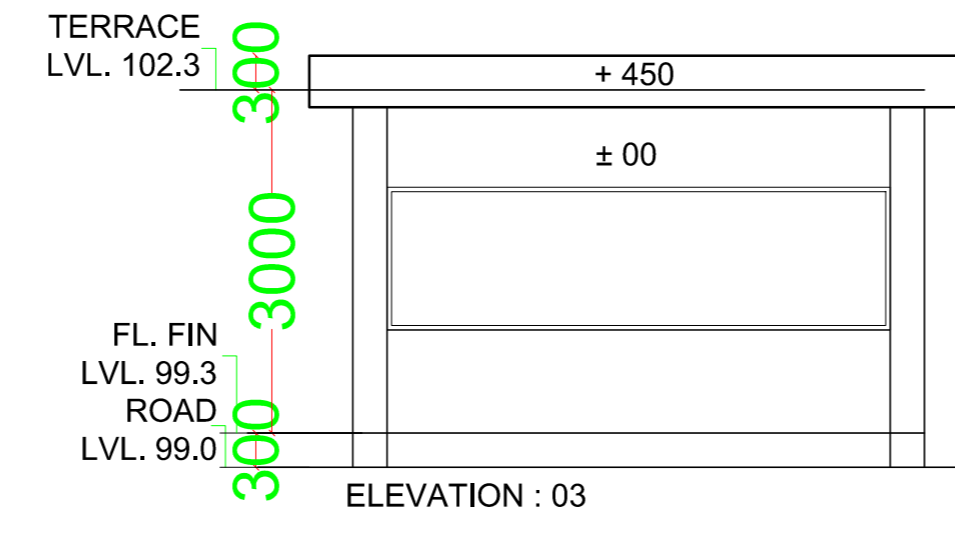
UnitBUA Table for Building :A (SUBSTATION)

FLOOR	Name	UnitBUA Type	UnitBUA Area	Carpet Area	No. of Rooms	No. of Tenement
GROUND FLOOR PLAN	GROUND -01	OTHER	260.40	245.25	0	1
Total	-	-	260.40	245.25	0	1



LTP NAME AND SIGNATURE	STRUCTURAL ENGS NAME AND SIGNATURE	BUILDER NAME AND SIGNATURE	DIGITAL SIGNATURE
NHWI Jan JADA/ARC/0001/2018			

Proposal Basic Information	
Proposal File No.	JADA/8P/0007/2022
Owner Name	Mr Madhavan Varadarajan
Khata No	7, 11
Plot No	Industrial Plot No. M-1, Survey Plot No. 55P, 70P, 76P, 77P, 78P, 79P, 81P, 82P, 83P, 84P, 88P, 59,138P, 76,139P
Village Name	MURGAGHUTU
Use	Industrial
SubUse	Industrial Building



Building :A (GUARD)

Floor Name	Total Built Up Area (Sq.mt)	Proposed FAR Area (Sq.mt)	Total FAR Area (Sq.mt)	Total Consumed Additional FAR Area (Sq.mt)	Trent (No.)
Ground Floor	23.62	23.62	23.62	23.62	01
Terrace Floor	0.00	0.00	0.00	0.00	00
Total	23.62	23.62	23.62	23.62	01
Total Number of Same Buildings	1				
Total	23.62	23.62	23.62	23.62	01

UnitBUA Table for Building :A (GUARD)

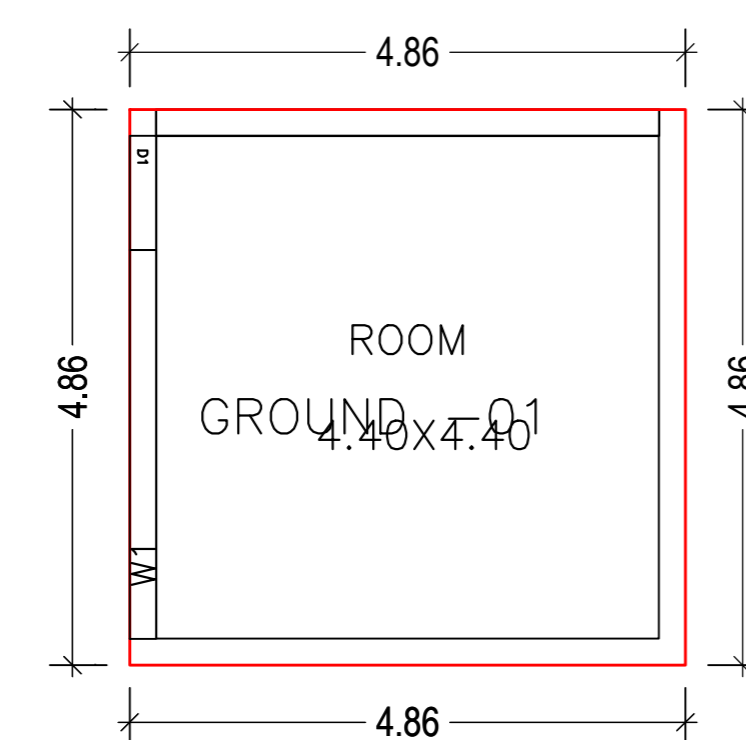
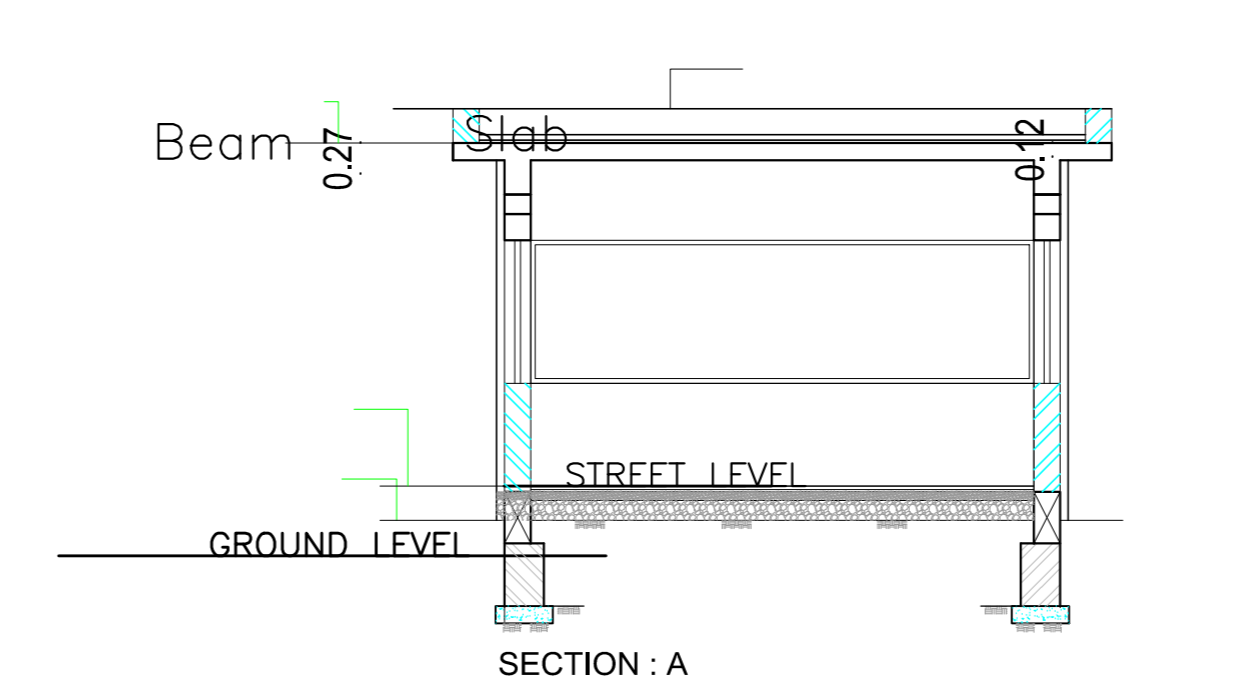
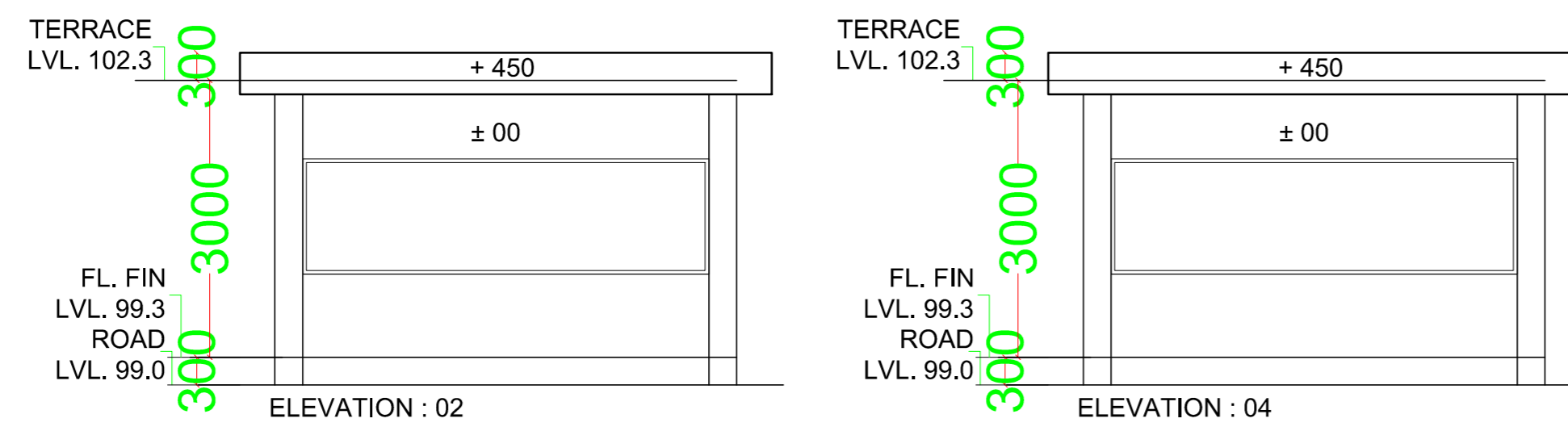
FLOOR	Name	UnitBUA Type	UnitBUA Area	Carpet Area	No. of Rooms	No. of Tenement
GROUND FLOOR PLAN		OTHER	23.62	22.61	1	1
Total			23.62	22.61	1	1

SCHEDULE OF DOOR:

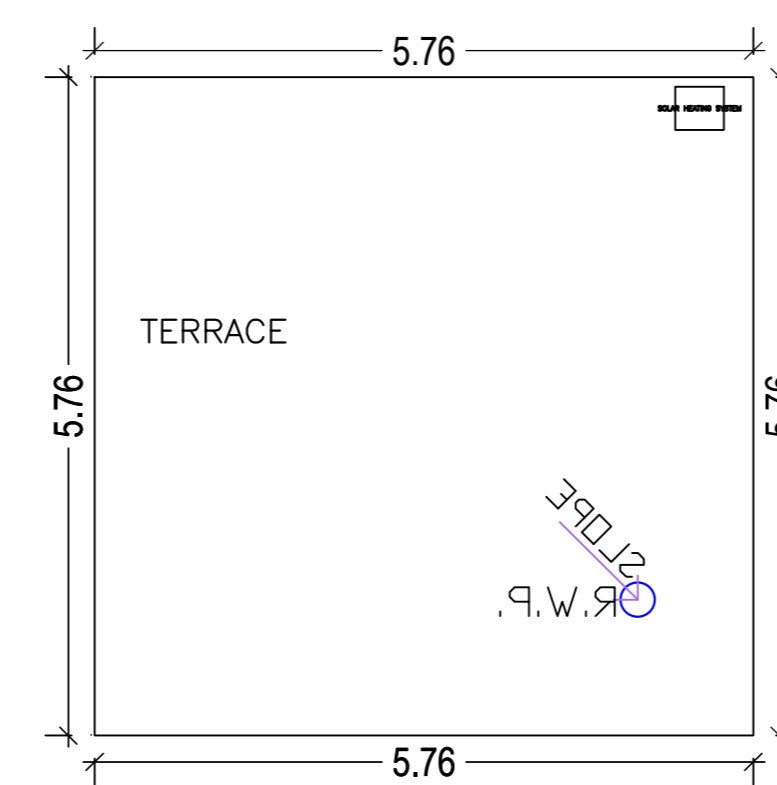
BUILDING NAME	NAME	LENGTH	HEIGHT	NOS
A (GUARD)	D1	1.00	2.10	01

SCHEDULE OF WINDOW/VENTILATION:

BUILDING NAME	NAME	LENGTH	HEIGHT	NOS
A (GUARD)	W1	3.40	1.20	01



GROUND FLOOR PLAN (Proposed)



TERRACE FLOOR PLAN

LTP NAME AND SIGNATURE	STRUCTURAL ENGS NAME AND SIGNATURE	BUILDER NAME AND SIGNATURE	DIGITAL SIGNATURE
NHW Jain JADA/NRC/0001/2018			