

Jharkhand Industrial Area Development Authority

Santhal Pargana Region, Deoghar

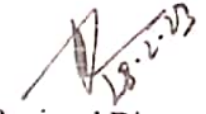
Letter no : 72.....

Dated : 28.2.23.

DELIVERY OF POSSESSION

In pursuance of Jharkhand Industrial Area Development Authority, Santhal Pargana Region, Deoghar final Ownership Change Order No.- 63/Deoghar, Issuing Dated-25.03.2015 I, Regional Director, JIADA, Santhal Pargana Region, Deoghar have this day of 28.2.2023 delivered the possession of Industrial Plot No.- E-3 and E-6 measuring area 40,000 Sq.Ft in Industrial Area Jasidih, Deoghar (Phase-I) to **Mr. Rajiv Kumar**, One of the Partners of **M/s Max Feeds**. The land has been demarcated by Sri Udeswar Pd. Yadav, Amin, in presence of Sri Piyuse Kumar Sheel, I.E.O., JIADA, Santhal Pargana Region, Deoghar and so at the site.

Possession handed over by


Regional Director,
JIADA,
Santhal Pargana Region,
Deoghar.

I, **Mr. Rajiv Kumar**, One of the Partners of **M/s Max Feeds** this day of 28.2.2023 taken over the possession of Industrial Plot No.- E-3 and E-6 measuring area 40,000 Sq.Ft in Industrial Area Jasidih, Deoghar (Phase-I) from Regional Director, JIADA, Santhal Pargana Region, Deoghar as per land map enclosed. The plot has been shown demarcated by Sri Udeswar Pd. Yadav, Amin, in presence of Sri Piyuse Kumar Sheel, I.E.O., JIADA, Santhal Pargana Region, Deoghar and so at the site.


BOUNDARY

As per Industrial Plot detailed below

- North :- Survey Plot No.-250 / 60' Industrial Road
South :- Survey Plot No.-258 / 100' PWD Road
East :- Survey Plot No.-249 / Industrial Plot No.-E-4 & E-5
West :- Survey Plot No.-222 & 249 / Industrial Plot No.-E-2 & E-7

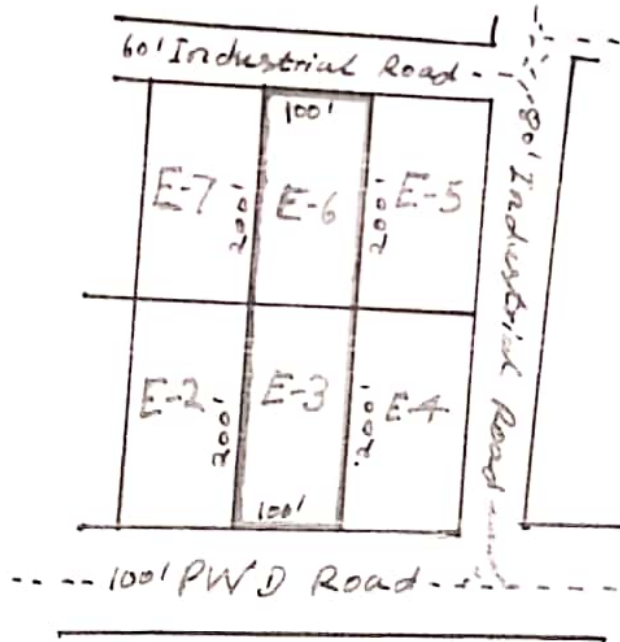
Map enclosed.

Possession taken over by


(Rajiv Kumar)
One of the Partners
M/S Max Feeds



मौजा :-गंगटी, थाना :-जसीडीह, थाना नं० :209,
खाता नं०-16, दाग नं०-222 अंश एवं खाता नं०-36, दाग नं०-249 अंश,
किस्म :- औद्योगिक क्षेत्र जसीडीह (फेज-1),
औद्योगिक प्लॉट नं० :- E-3 & E-6, रकबा :- 40,000 वर्गफीट,
साझेदार :- श्री राजीव कुमार एवं श्री संजीव कुमार,
मेसर्स :- मैक्स फिड्स,
* आवंटित भूखण्ड लाल रंग से दर्शया गया है।



Boundary :-

North :- Survey Plot No.-250 / 60' Industrial Road

South :- Survey Plot No.-258 / 100' PWD Road

East :- Survey Plot No.-249 / Industrial Plot No.-E-4 & E-5

West :- Survey Plot No.-222 & 249 / Industrial Plot No.-E-2 & E-7

उद्देश्वर प्रसाद यादव
दिनांक 22.2.2023
अमीन
उद्देश्वर प्रसाद यादव,

उद्योग विस्तार पदाधिकारी
जियाडा, संथाल परगना प्रक्षेत्र,
तेतघर।

क्षेत्रीय निदेशक
जियाडा, संथाल परगना प्रक्षेत्र,
तेतघर।