Project Title :MS MAX FEEDS

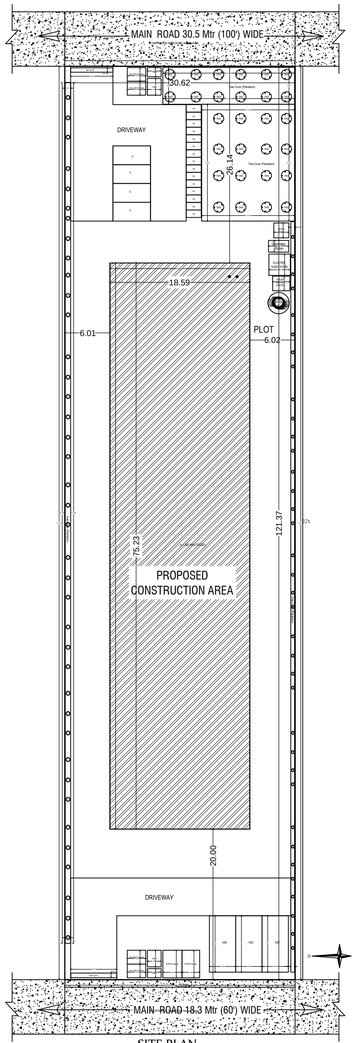

SITE PLAN

SITE PLAN
SCALE 1:100

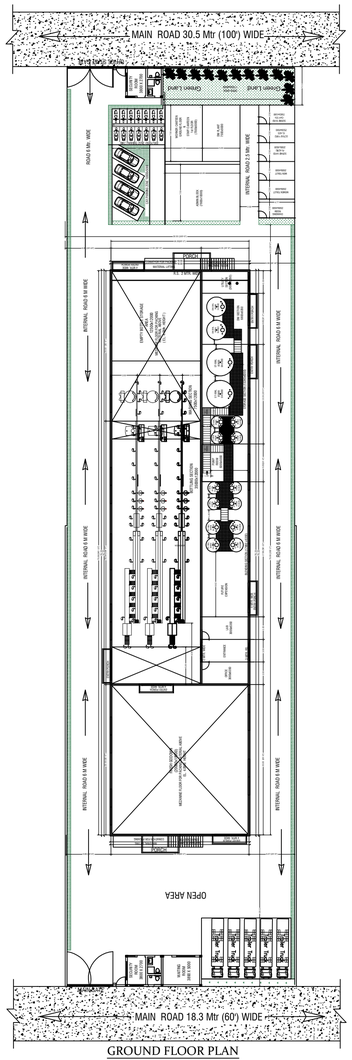

GROUND FLOOR PLAN
SCALE 1:100

SITE PLAN
SCALE 1:100

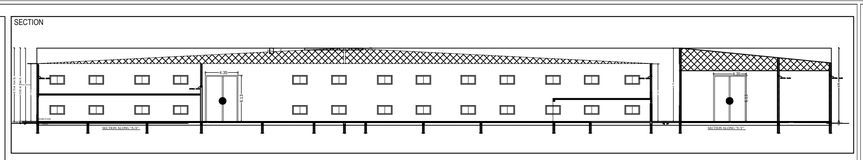

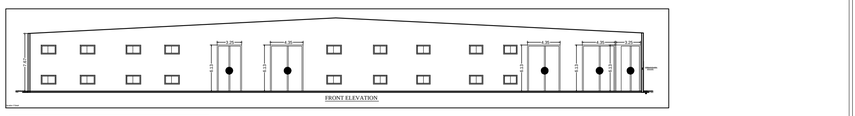

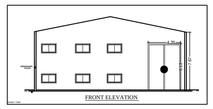

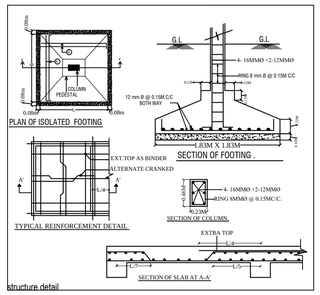

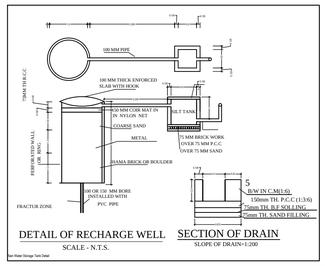

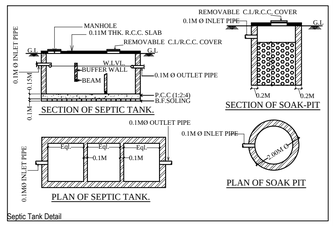

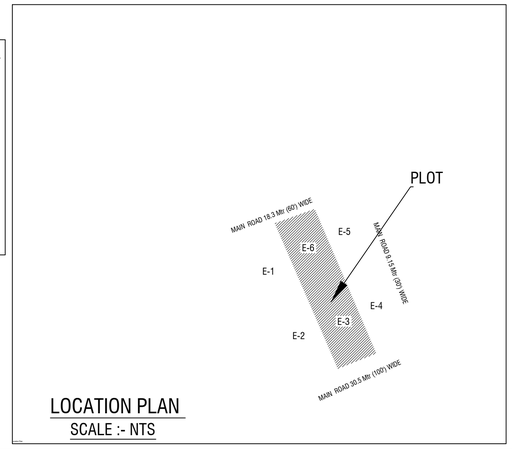

LOCATION PLAN
SCALE :- NTS

PROPOSED INDUSTRIAL BUILDING PLAN FOR :-

LAND OWNER	SIGNATURE
M/S MAX FEEDS DIRECTOR SRI RAJIV KUMAR	

PLOT NO :- E-48, EMC PLOTS , SURVEY PLOT NO- 354 (PART)
KATHA NO :- 81
MOUZA-
THANA NO :-
P.S :-
DISTRICT :- DEOGHAR
STATE :- JHARKHAND

PLANNER	TITLE:-	SH .NO-
	GROUND FLOOR PLAN MOUZA MAP SITE PLAN FRONT ELEVATION SIDE ELEVATION SECTIONAL VIEW	1/1