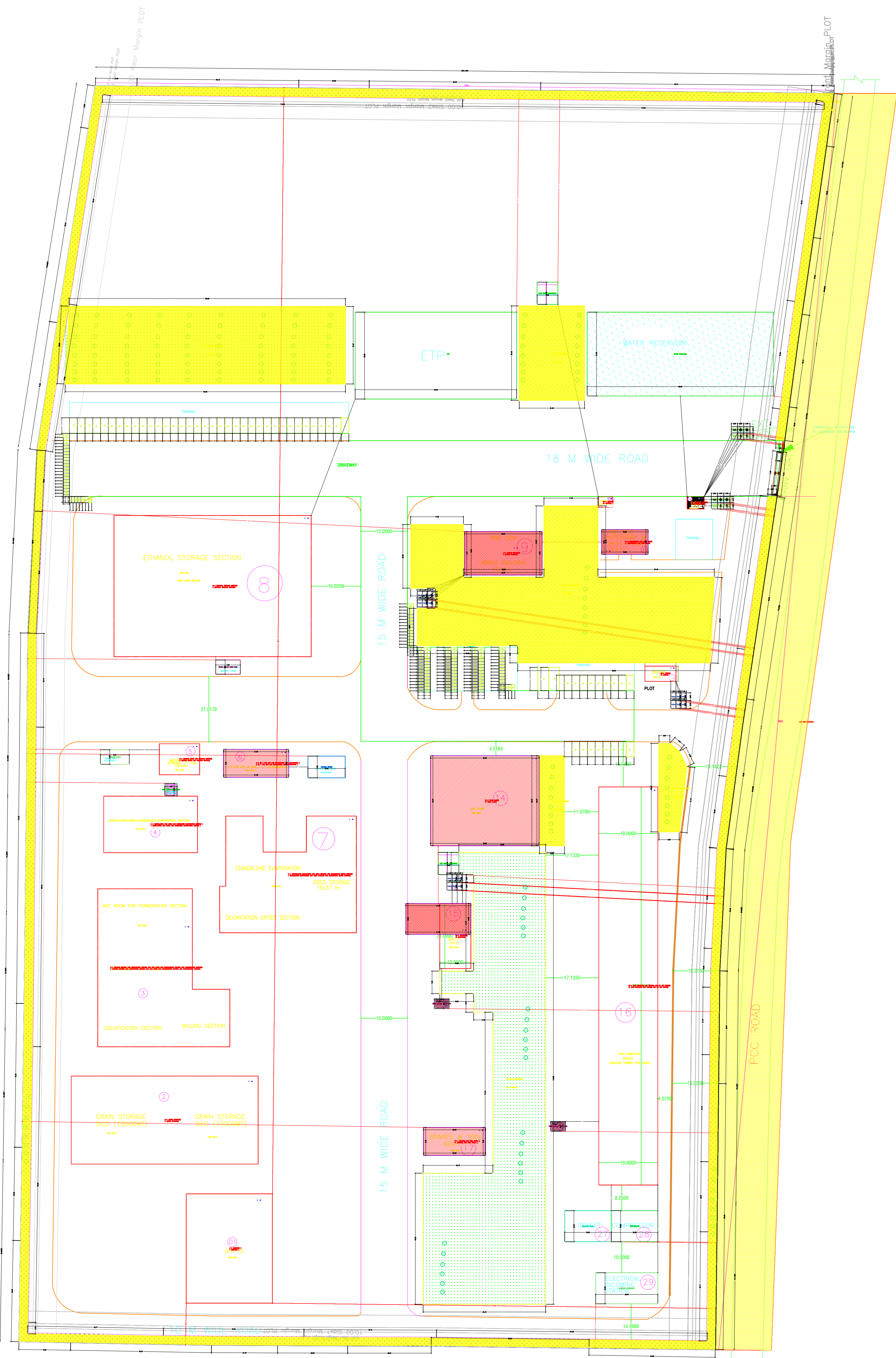



Proposal Basic Information table with columns: Proposal File No., Owner Name, Khata No., Plot No., Village Name, Use, SubUse, DATE, SHEET NO.



SITE PLAN

SITE PLAN

Buildingwise Floor FAR Details

Table with columns: Floor Name, Building Name, Proposed FAR Area (Sq.mt.), and Total FAR Area (Sq.mt.). Rows include Ground Floor, First Floor, and Terrace Floor for various buildings.

FAR & Tenement Details (Table 4c-1)

Table with columns: Building, No. of Same Bldg, Total Built Up Area (Sq.mt.), Proposed FAR Area (Sq.mt.), Total FAR Area (Sq.mt.), Total Consumed FAR Area (Sq.mt.), and Total No. of Tenements.

AREA STATEMENT table with columns: VERSION No., VERSION DATE, PROJECT DETAIL, AREA CHECK, FAR CHECK, ARCHITECT (Regd.), ENGINEER (Regd.), SUPERVISOR (Regd.), OWNER (Regd.), DEVELOPMENT AUTHORITY.

Building USE/SUBUSE Details

Table with columns: Building Name, Building Use, Building SubUse, Building Structure. Lists various buildings and their respective uses and structures.

Required Parking (Table 7a)

Table with columns: Building Name, Type, SubUse, Area (Sq.mt.), and various parking requirements (Reqt./Unit, Prop./Unit, etc.).

Parking Check (Table 7b)

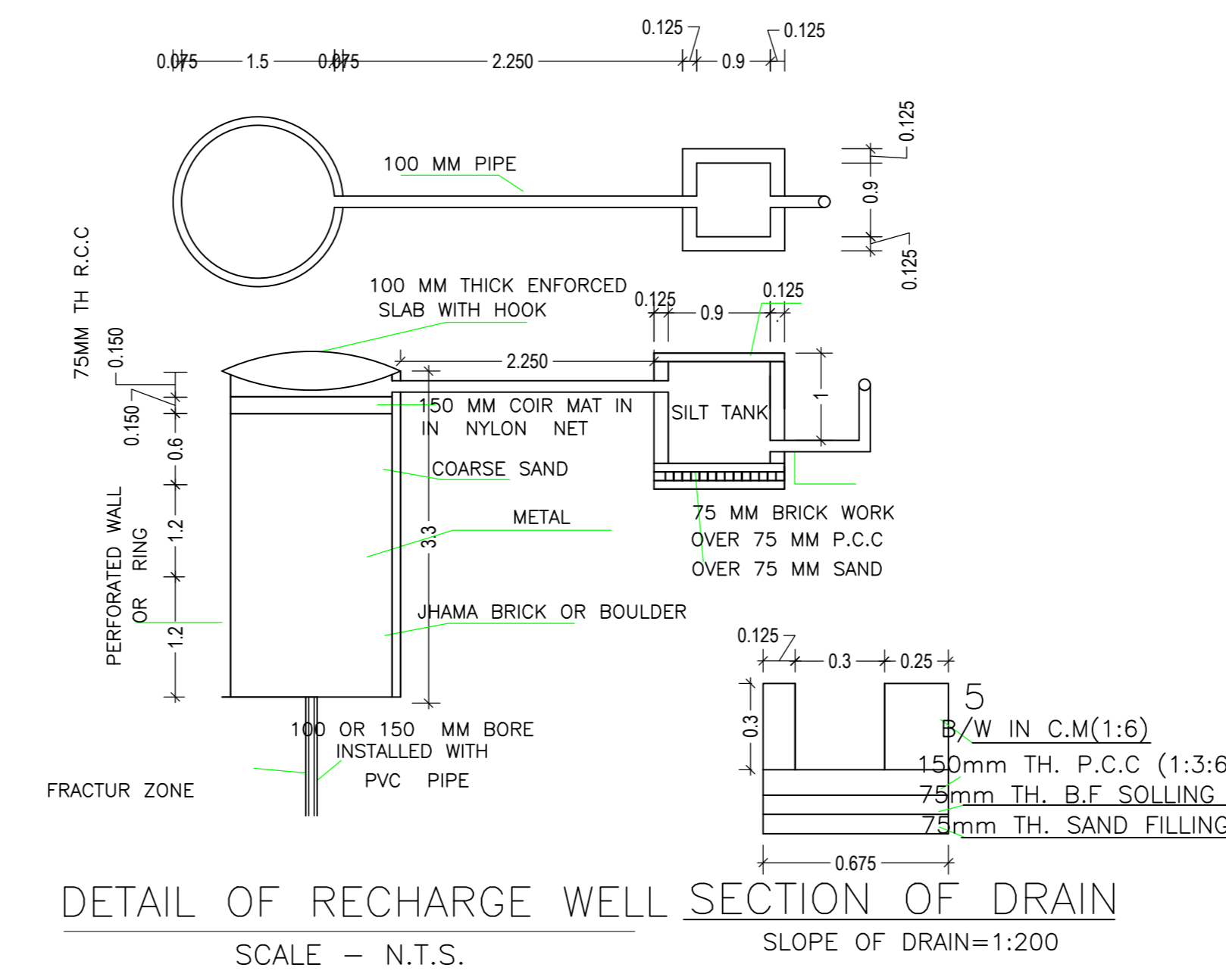

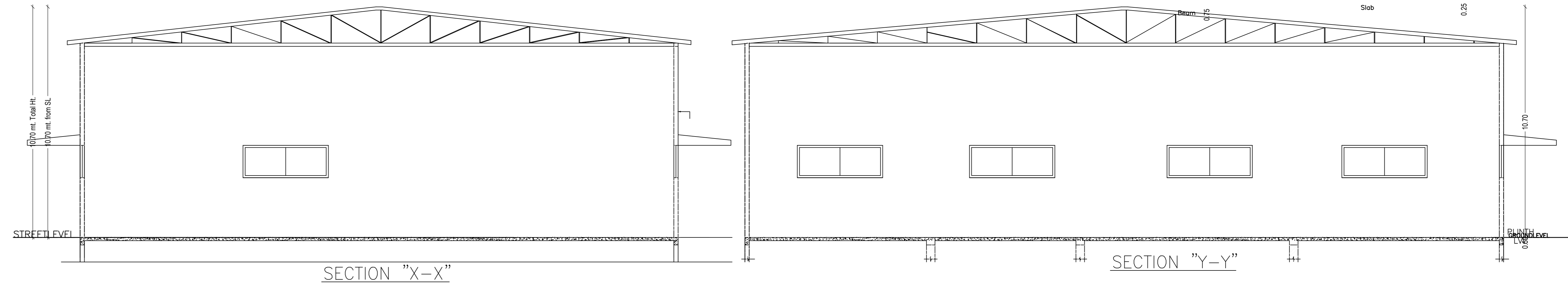
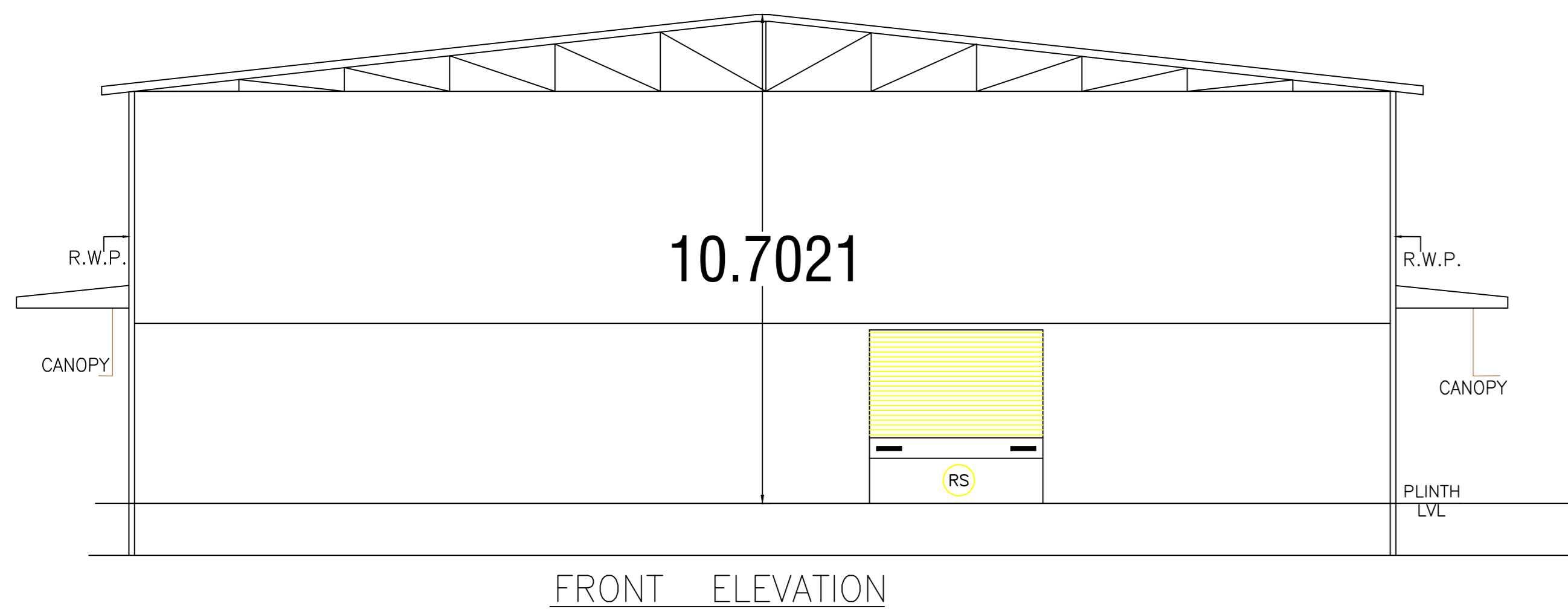
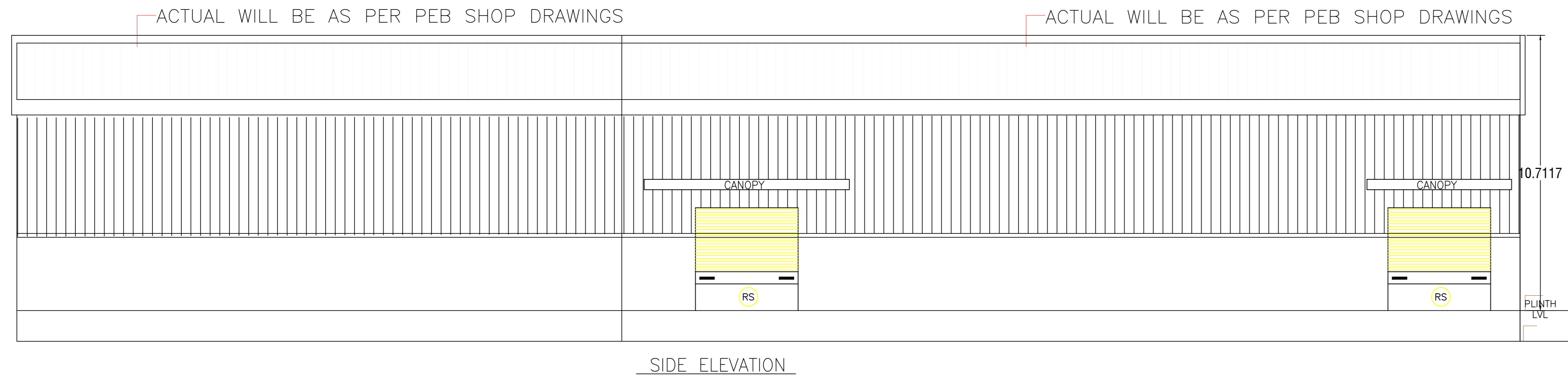
Table with columns: Vehicle Type, No., Area, and Prop. Lists requirements for Car, Visitor's Car, Total Visitor, Total TwoWheeler, and Heavy Vehicle.

COLOR INDEX table with color swatches and descriptions: PLOT BOUNDARY, ABUTTING ROAD, PROPOSED CONSTRUCTION, COMMON PLOT ROAD WIDENING AREA, EXISTING (To be retained), EXISTING (To be demolished).

LTP NAME AND SIGNATURE, STRUCTURAL ENGS NAME AND SIGNATURE, BUILDER NAME AND SIGNATURE, DIGITAL SIGNATURE

ALOK KUMAR GADIA, JADA/ENG0016/2021

DATE	23-11-2023
SHEET NO.	2
Proposal Basic Information	
Proposal File No.	JADARP/018/2023
Owner Name	M/S KIJALK STARCH AGRO PVT.LTD. DIRECTOR - ASHOK KUMAR VERMA
Khata No.	229,18,107,111,151,35,31,32,33,150,34 & 10
Plot No.	R-02, ROYAM, SURVEY PLOT NO-03 (P), 04 (P), 05(F), 06(F), 07(F), 08(F), 09(F), 10(F), 11(F), 12(F), 3(F), 14(F), 15(F), 16(F), 17(F), 18(P), 19 (F), 20(P), 145(F), 146(F), 147(F), 148(F), 150(F), 151(F), 152(F), 153(F), 154(F), 155(F), 156(P), 158(F), 159(F), 160(P), 161(P), 164(P), 183(P), 111209 (F) & 11210(F)
Village Name	ROWAM
Use	Industrial
Sub Use	Industrial Building



Building : 1 (GODOWN)

Floor Name	Total Built Up Area (Sq.mt)	Proposed FAR Area (Sq.mt)	Total FAR Area (Sq.mt)	Total Consumed Additional FAR Area (Sq.mt)	Tent (No.)
Ground Floor	976.49	976.49	976.49	976.49	01
Total:	976.49	976.49	976.49	976.49	01
Total Number of Same Buildings	1				
Total:	976.49	976.49	976.49	976.49	01

UnitBUA Table for Building : 1 (GODOWN)

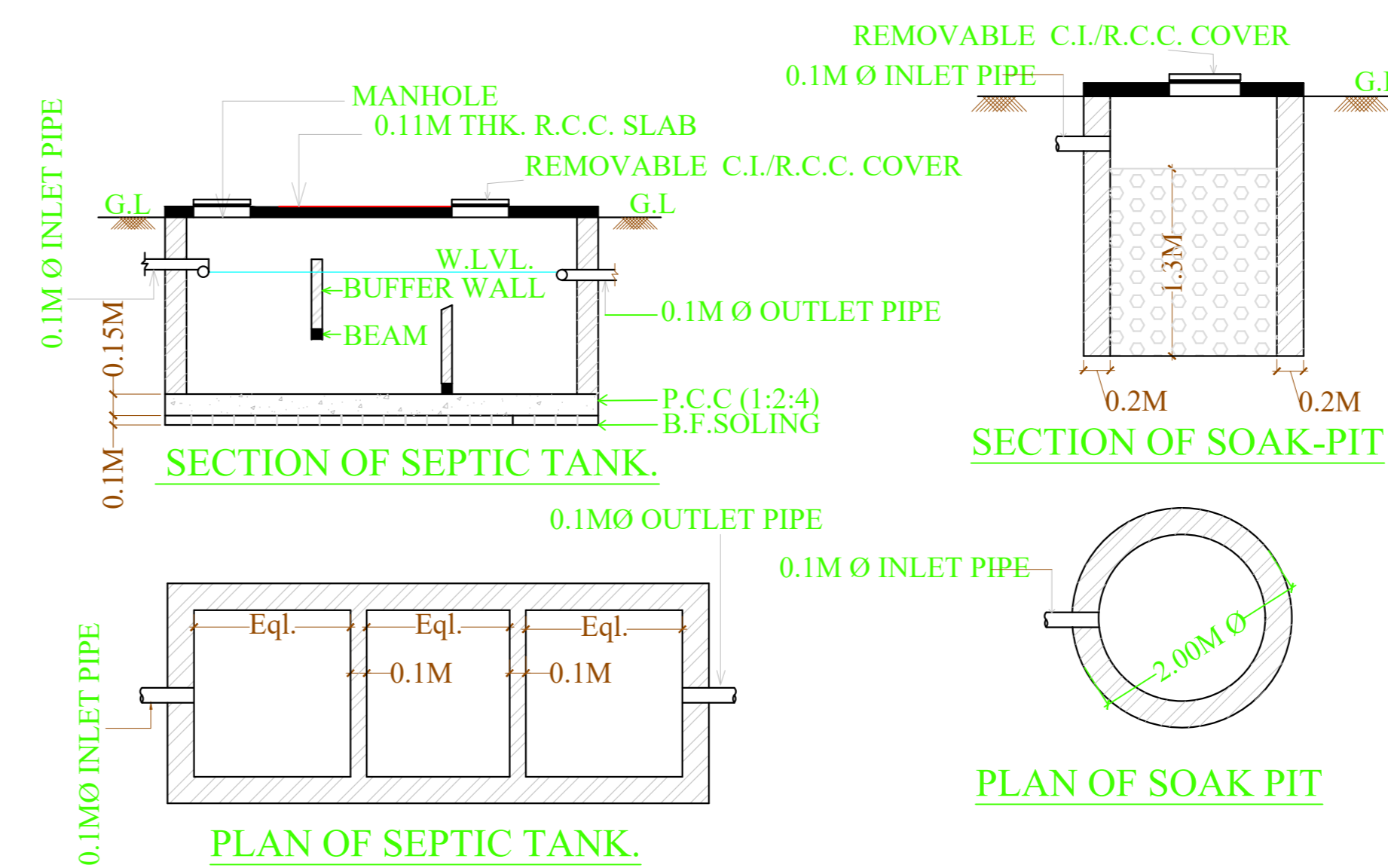
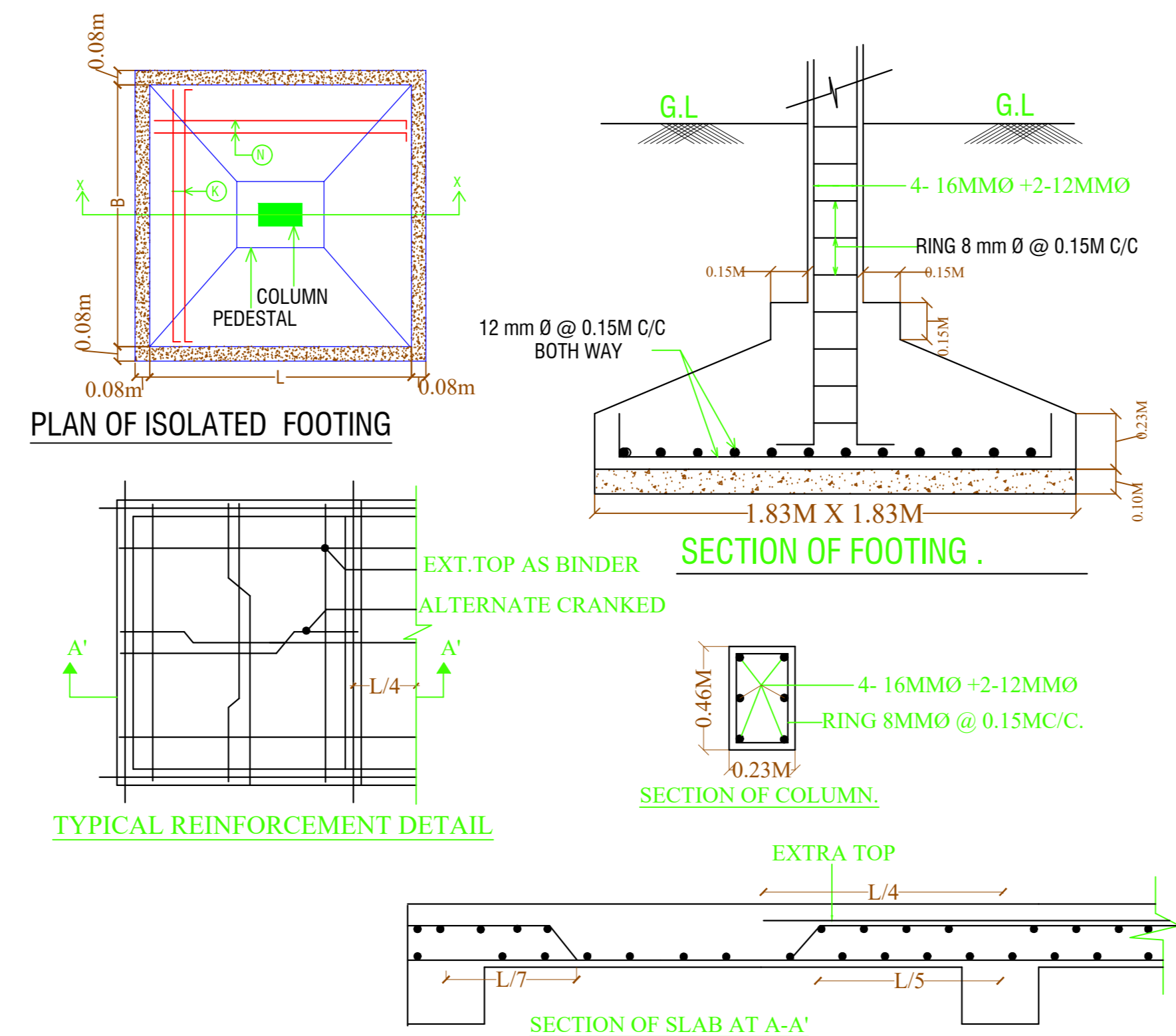
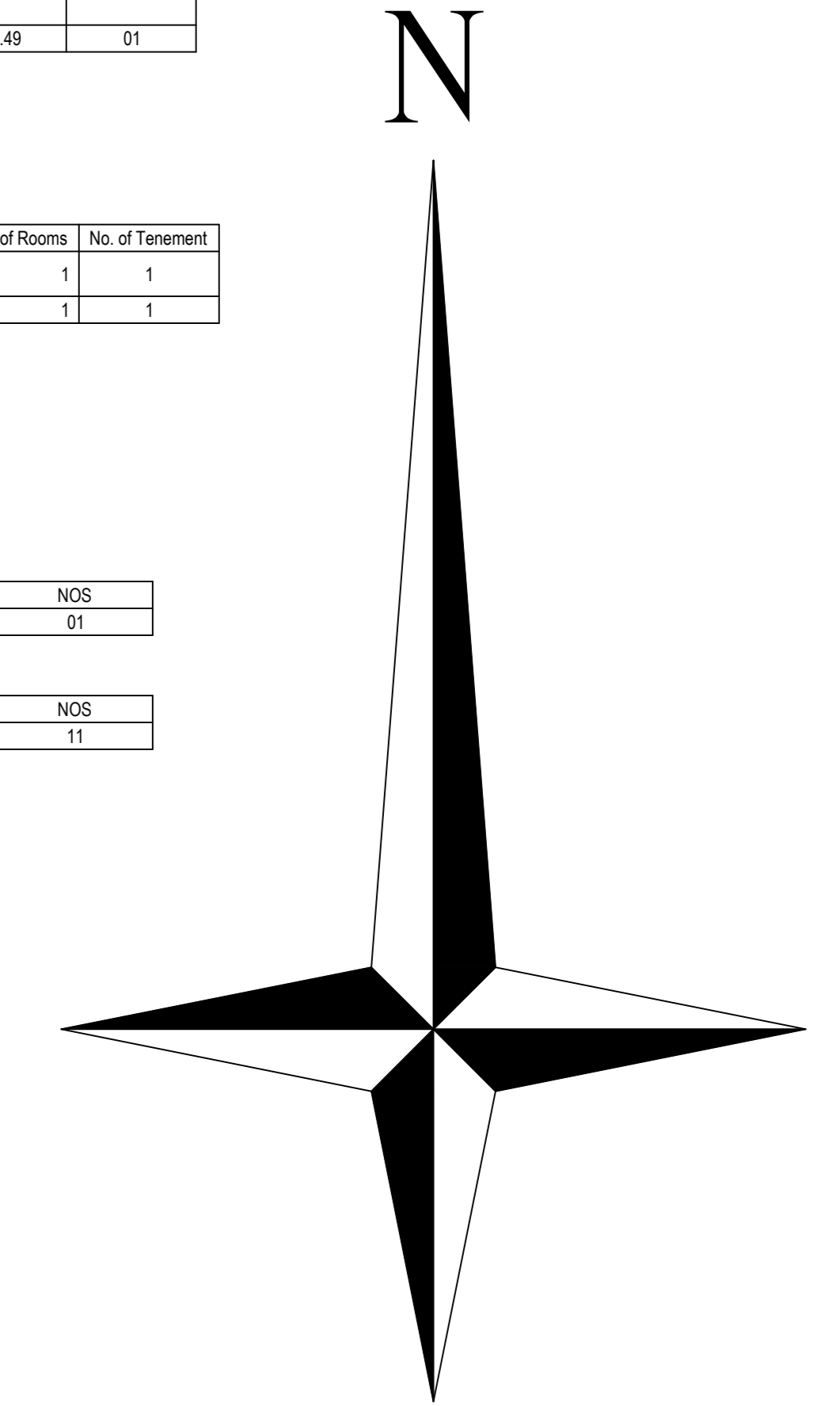
FLOOR	Name	UnitBUA Type	UnitBUA Area	Carpet Area	No. of Rooms	No. of Tenement
GROUND FLOOR PLAN	GODOWN	OTHER	976.49	976.02	1	1
Total:			976.49	976.02	1	1

SCHEDULE OF DOOR:


BUILDING NAME	NAME	LENGTH	HEIGHT	NOS
1 (GODOWN)	D	2.19	2.13	01

SCHEDULE OF WINDOW/VENTILATION:


BUILDING NAME	NAME	LENGTH	HEIGHT	NOS
1 (GODOWN)	W	4.80	2.13	11



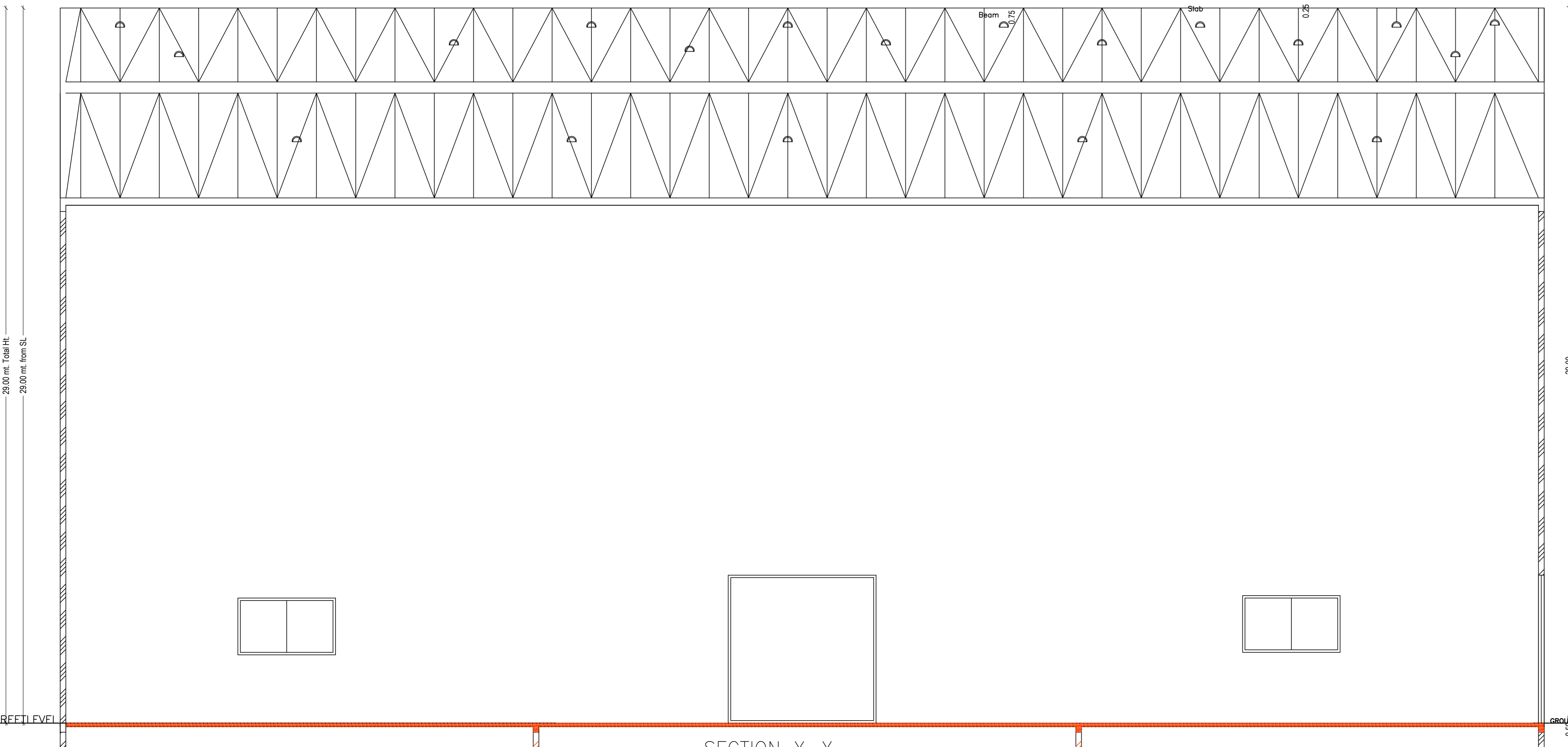
DATE	23-11-2023
SHEET NO.	3
Proposal Basic Information	
Proposal File No.	JIADA/BP/018/2023
Owner Name	M/S KJALK STARCH AGRO PVT.LTD, DIRECTOR - ASHOK KUMAR VERMA
Khata No.	229,18,107,111,151,35,31,32,33,150,34 & 10
Plot No.	R-02, ROYAM, SURVEY PLOT NO- 03 (P), 04 (P), 05(F), 06(F), 07(F), 08(F), 09(F), 10(F), 11(F), 12(F), 3(F), 14(F), 15(F), 16(F), 17(F), 18(F), 19 (F), 20(P), 145(F), 146(F), 147(F), 148(F), 150(F), 151(F), 152(F), 153(F), 154(F), 155(F), 156(P), 158(F), 159(F), 160(P), 161(P), 164(P), 193(P),111/209 (F) & 11210(F)
Village Name	ROWAM
Use	Industrial
SubUse	Industrial Building



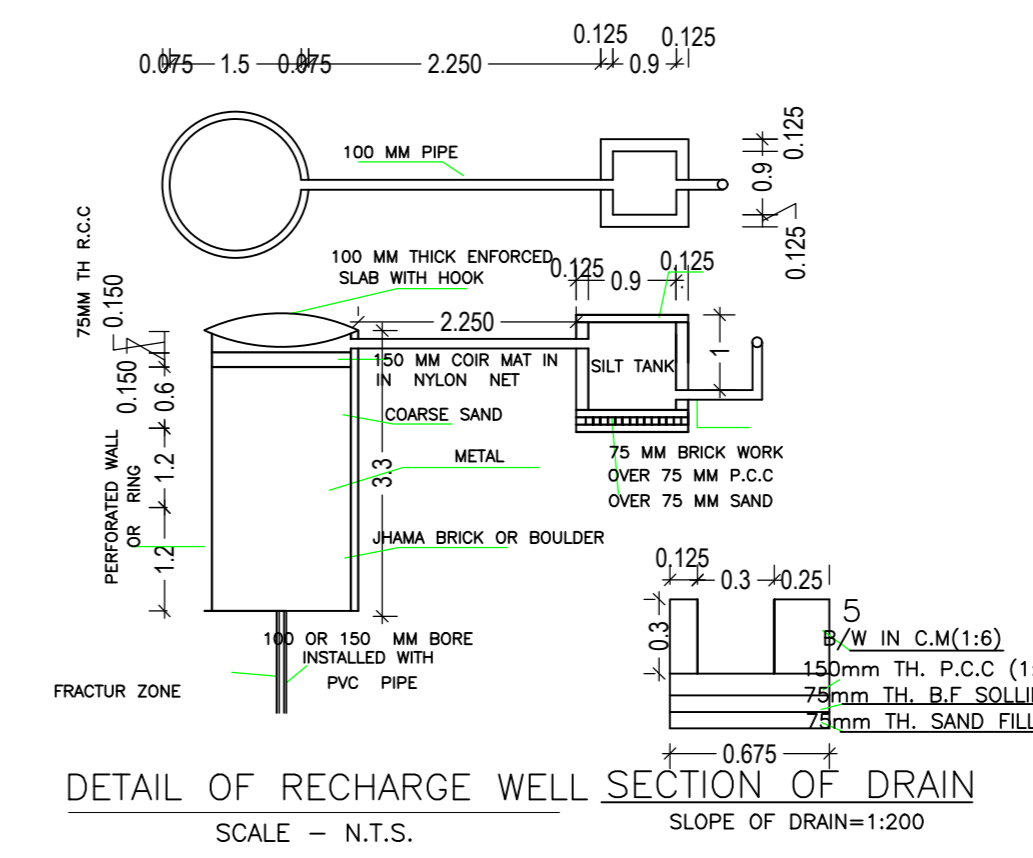
SIDE ELEVATION



GROUND FLOOR PLAN (Proposed)



SECTION X-X



DETAIL OF RECHARGE WELL SECTION OF DRAIN
SCALE - N.T.S.

Building :2 (GRAIN STORAGE)

Floor Name	Total Built Up Area (Sq.mt)	Proposed FAR Area (Sq.mt)	Total FAR Area (Sq.mt)	Total Consumed Additional FAR Area (Sq.mt)	Territ (No.)
Ground Floor	1707.25	1707.25	1707.25	1707.25	01
Total	1707.25	1707.25	1707.25	1707.25	01
Total Number of Same Buildings	1				
Total	1707.25	1707.25	1707.25	1707.25	01

UnitBUA Table for Building :2 (GRAIN STORAGE)

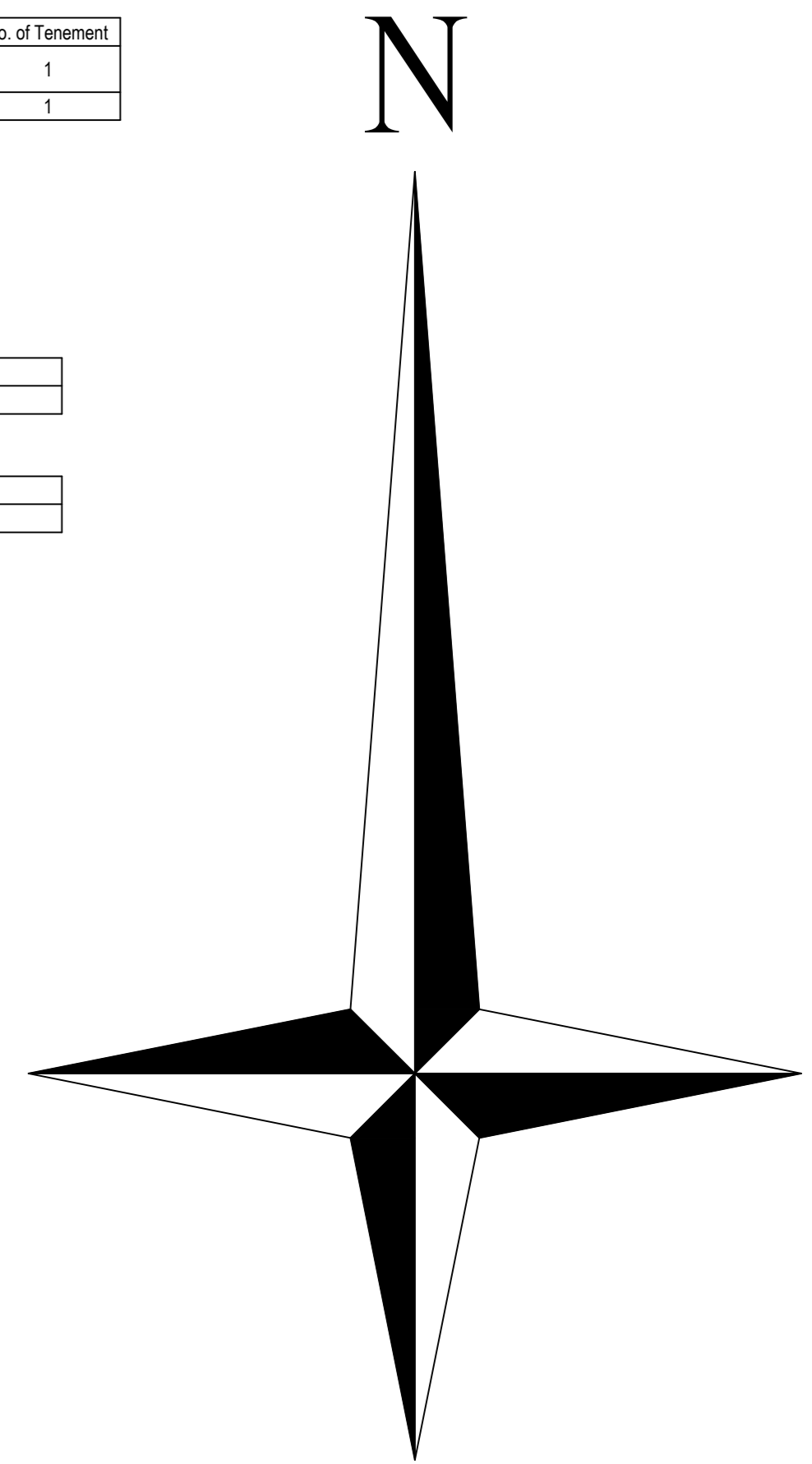
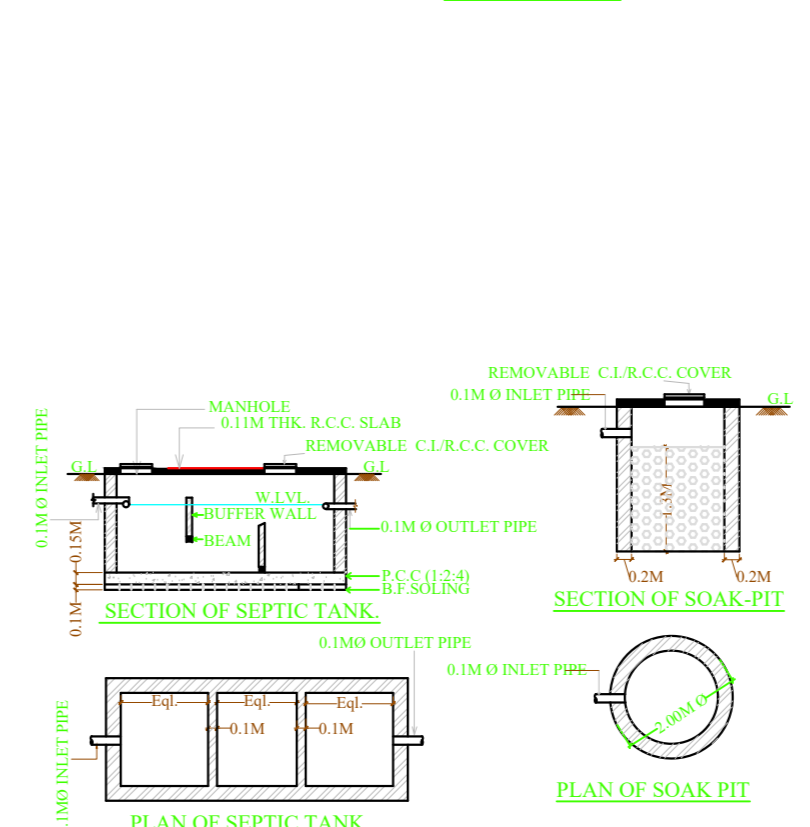
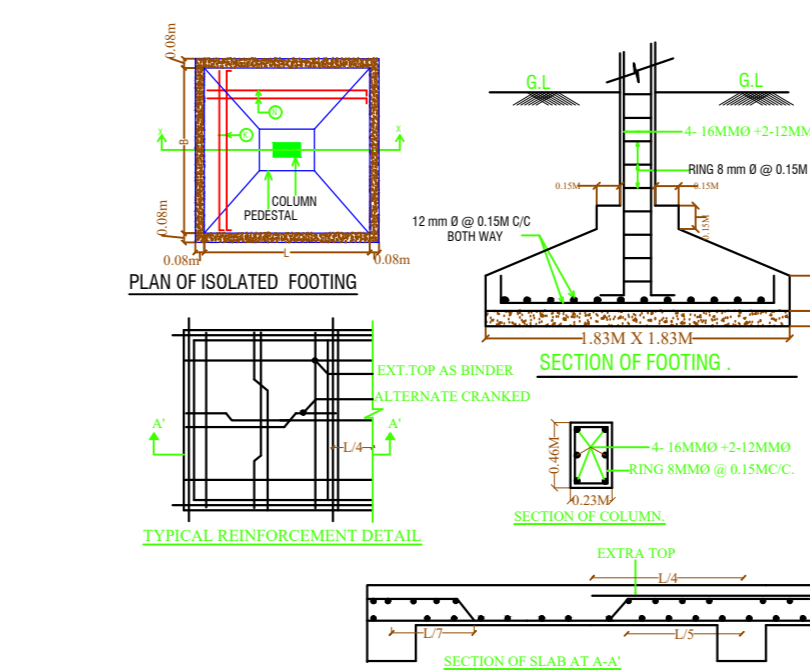
FLOOR	Name	UnitBUA Type	UnitBUA Area	Carpet Area	No. of Rooms	No. of Tenement
GROUND FLOOR PLAN	STORAGE ROOM	OTHER	1707.25	1705.74	1	1
Total	-	-	1707.25	1705.74	1	1

SCHEDULE OF DOOR:

BUILDING NAME	NAME	LENGTH	HEIGHT	NOS
2 (GRAIN STORAGE)	D	2.19	2.13	02

SCHEDULE OF WINDOW/VENTILATION:

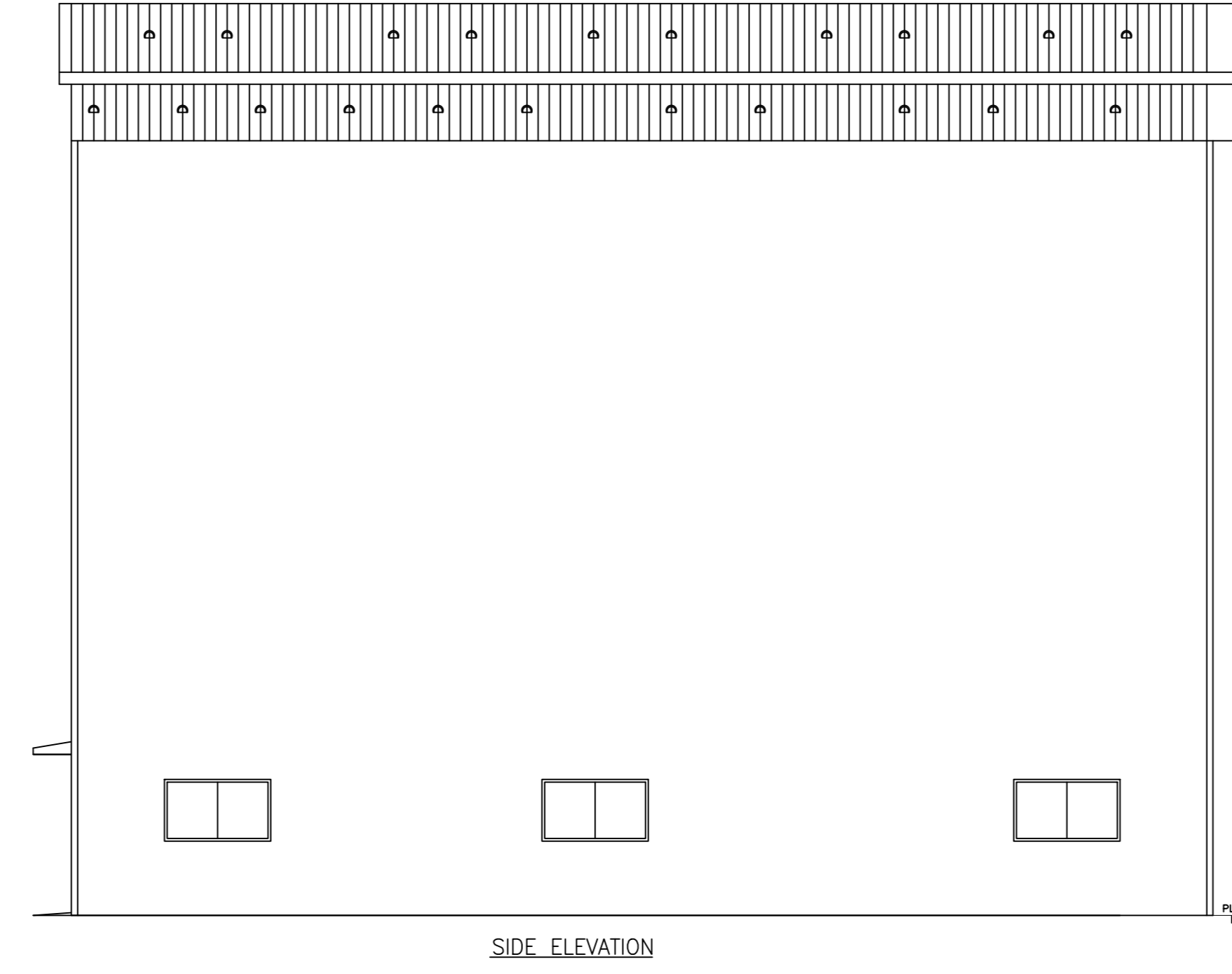
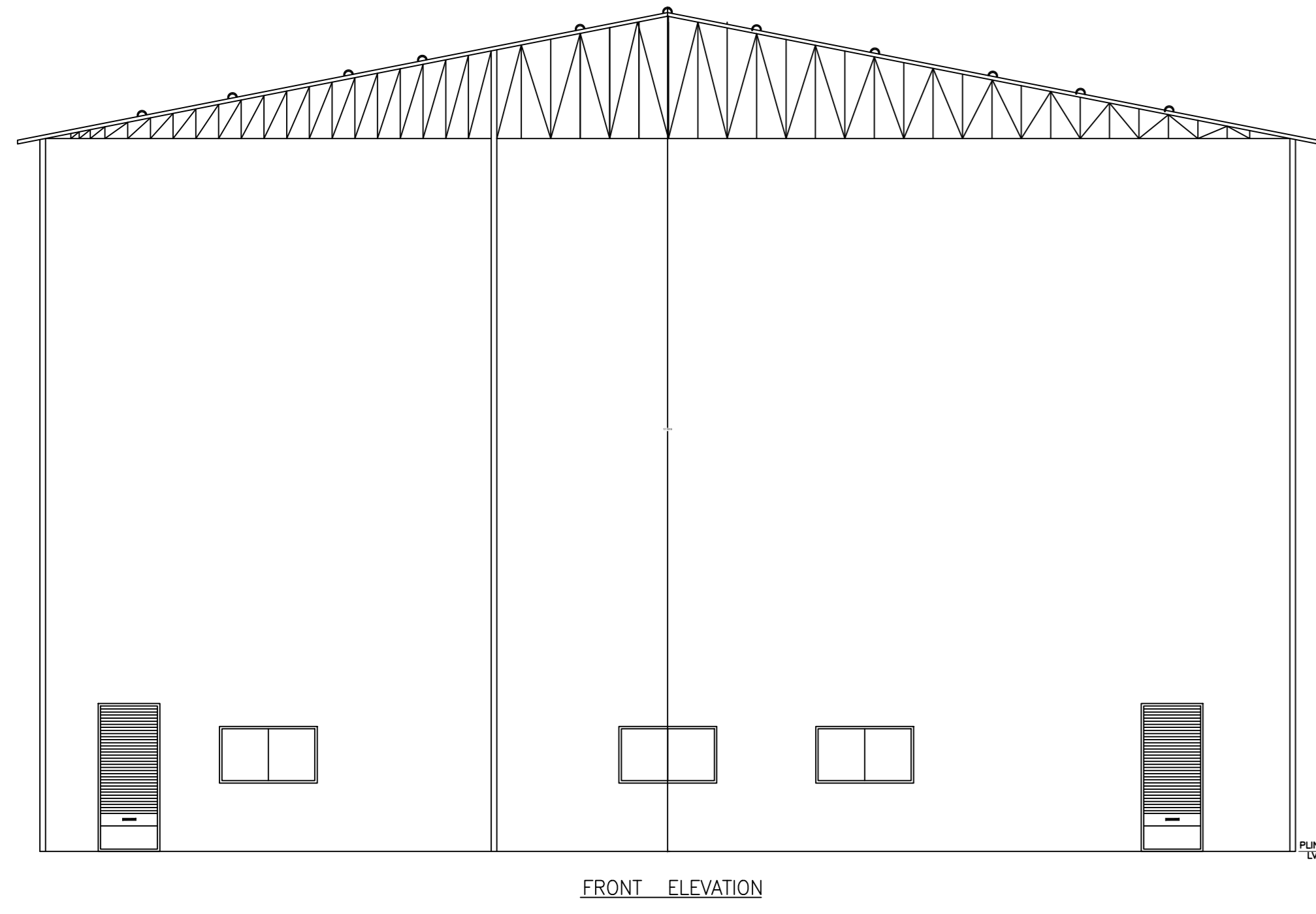
BUILDING NAME	NAME	LENGTH	HEIGHT	NOS
2 (GRAIN STORAGE)	W	4.80	2.13	07



LTP NAME AND SIGNATURE	STRUCTURAL ENG'S NAME AND SIGNATURE	BUILDER NAME AND SIGNATURE	DIGITAL SIGNATURE
ALOK KUMAR GADIA JADA/ENG/016/2021			

Proposal Basic Information

Proposal File No.	JADA/SP/018/2023
Owner Name	M/S KIJALK STARCH AGRO PVT. LTD., DIRECTOR - ASHOK KUMAR VERMA
Khata No.	229,18,107,111,151,35,31,32,33,150,34 & 10
Plot No.	R.O. ROYAL SURVEY PLOT NO. 03 (P), 04 (P), 05(F), 06(F), 07(F), 08(F), 09(F), 10(F), 11(F), 12(F), 30(F), 14(F), 15(F), 16(F), 17(F), 18(F), 19(F), 20(P), 146(F), 146(F), 147(F), 148(F), 150(F), 150(F), 153(F), 154(F), 155(F), 156(F), 159(F), 160(F), 161(P), 164(P), 193(P), 11/209 (F) & 21/210(F)
Village Name	ROWAM
Use	Industrial
SubUse	Industrial Building



Building :3 (MILLING SECTION AND LIQUIFICATION SECTION AND MCC ROOM FOR FERMENTATION SECTION AND FERMENTATION SECTION)

Floor Name	Total Built Up Area (Sq.m)	Proposed FAR Area (Sq.m)	Total FAR Area (Sq.m)	Total Consumed Additional FAR Area (Sq.m)	Tent (No.)
Ground Floor	1773.80	1773.80	1773.80	1773.80	01
Total:	1773.80	1773.80	1773.80	1773.80	01
Total Number of Same Buildings	1				
Total:	1773.80	1773.80	1773.80	1773.80	01

SCHEDULE OF DOOR:

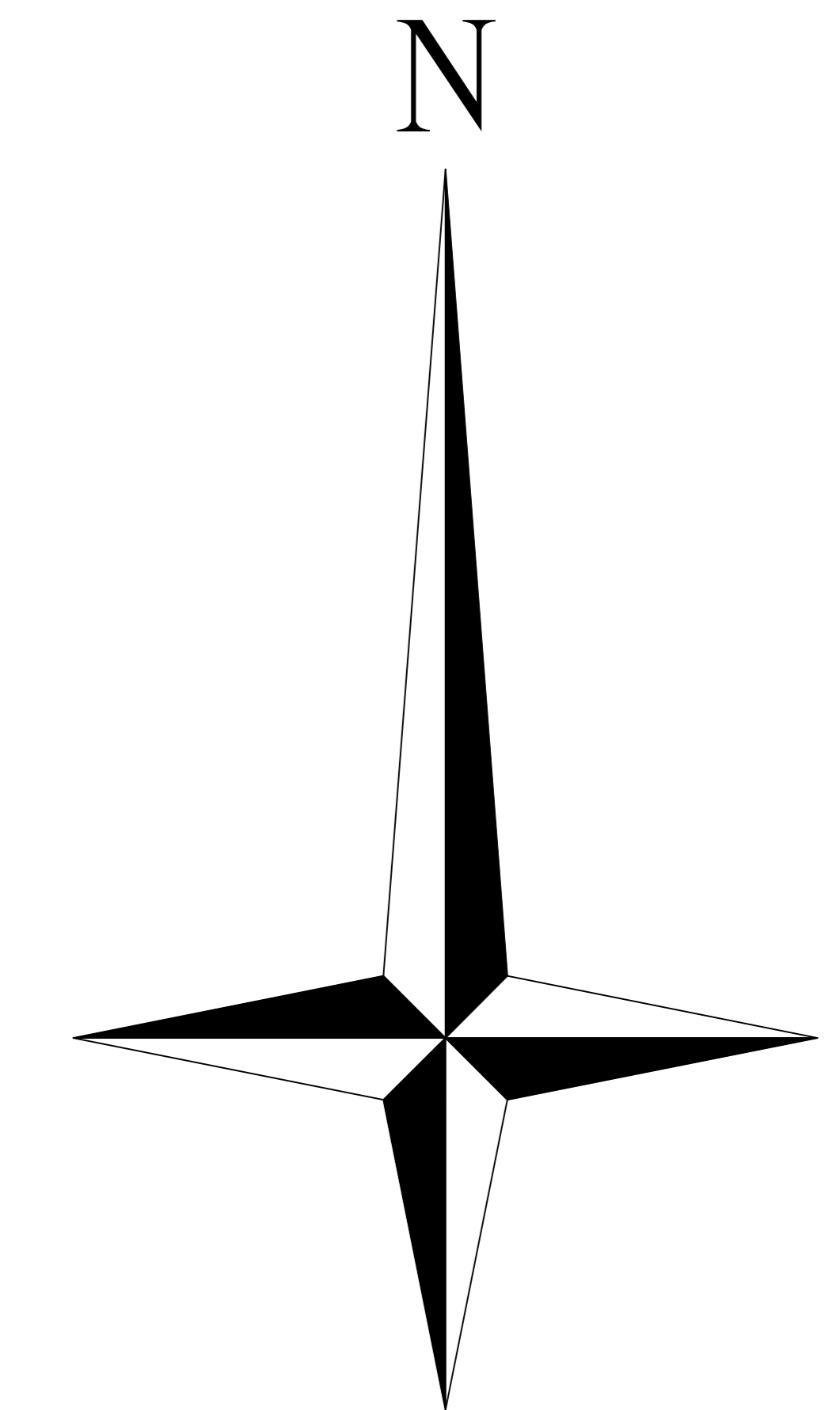
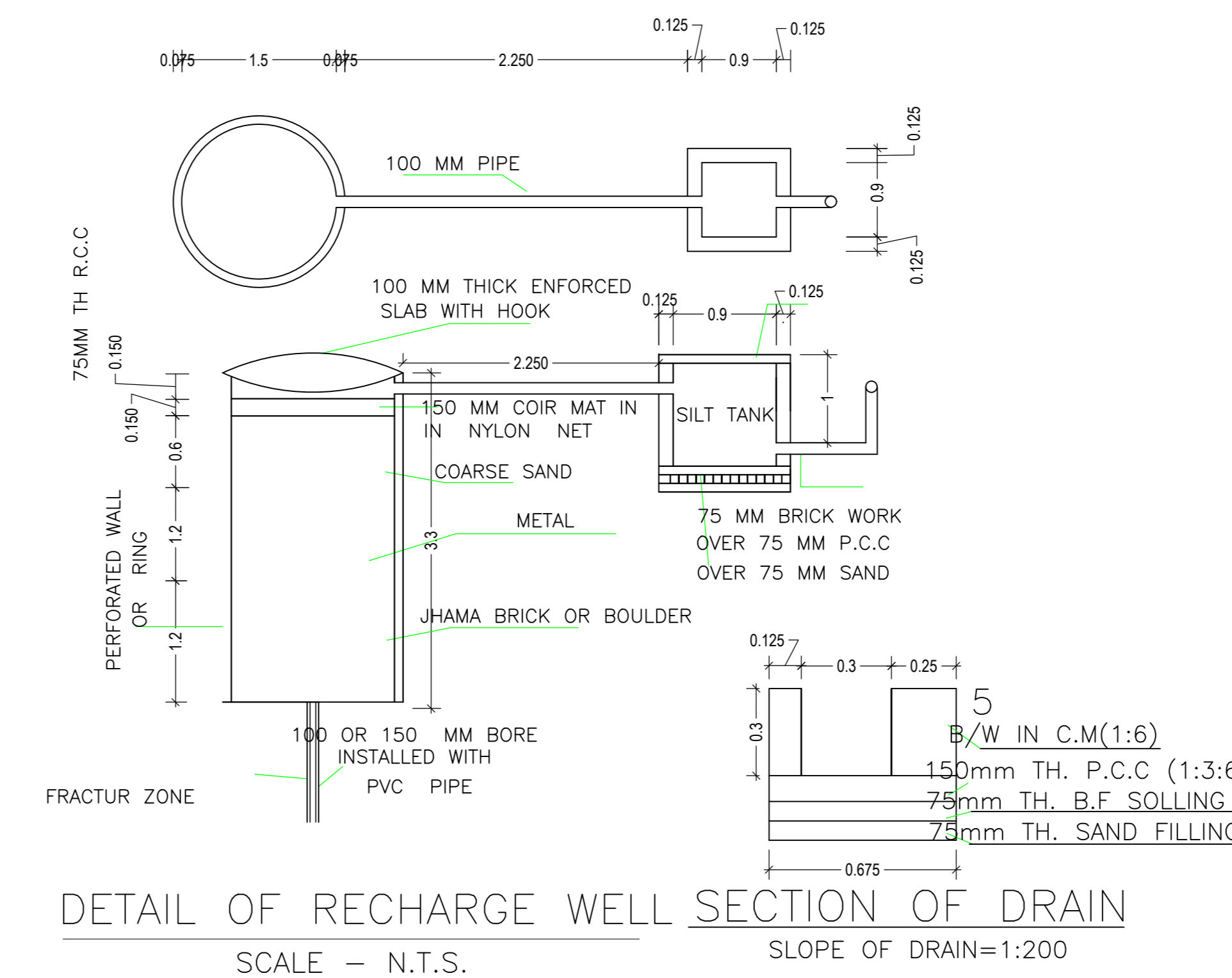
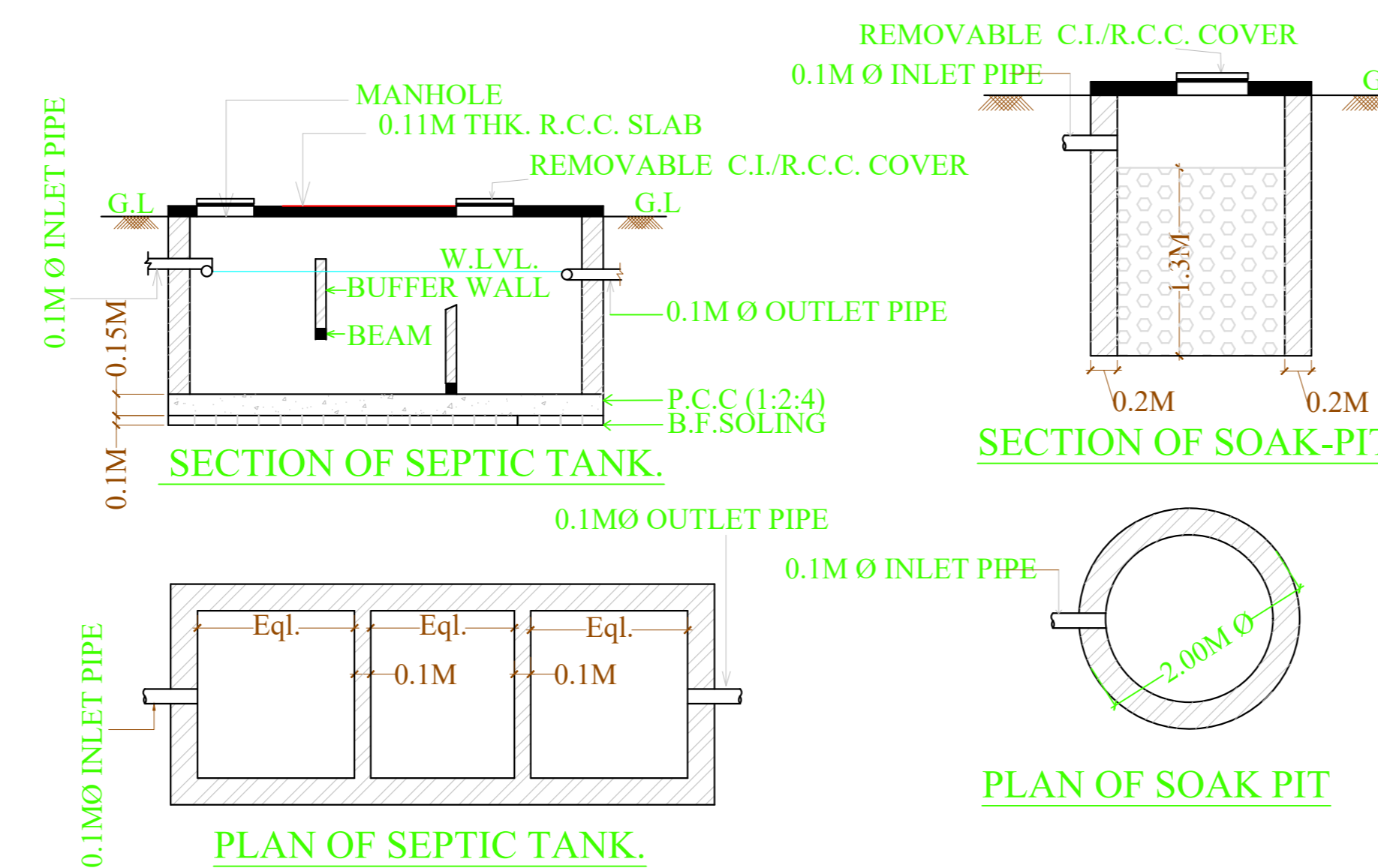
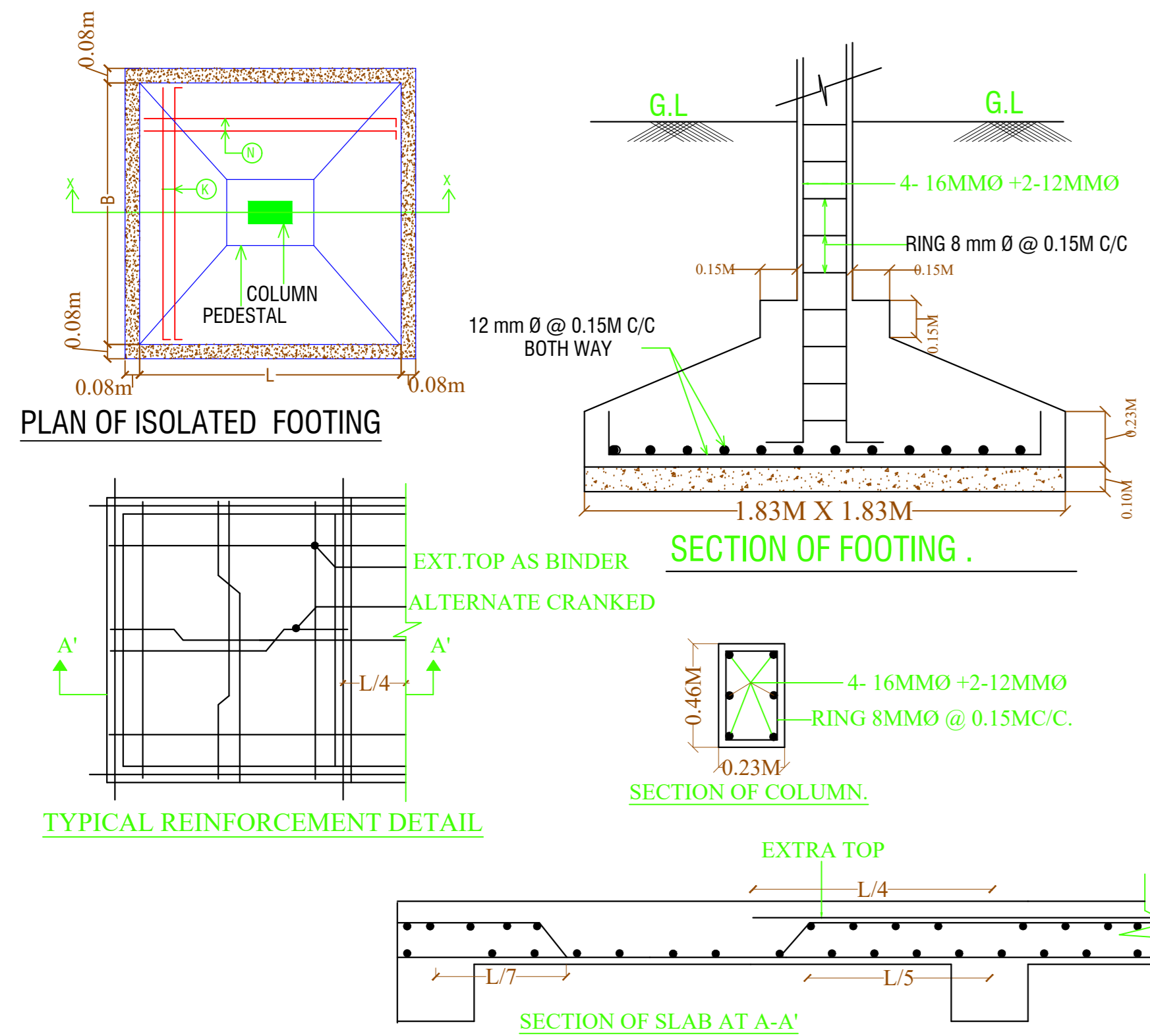

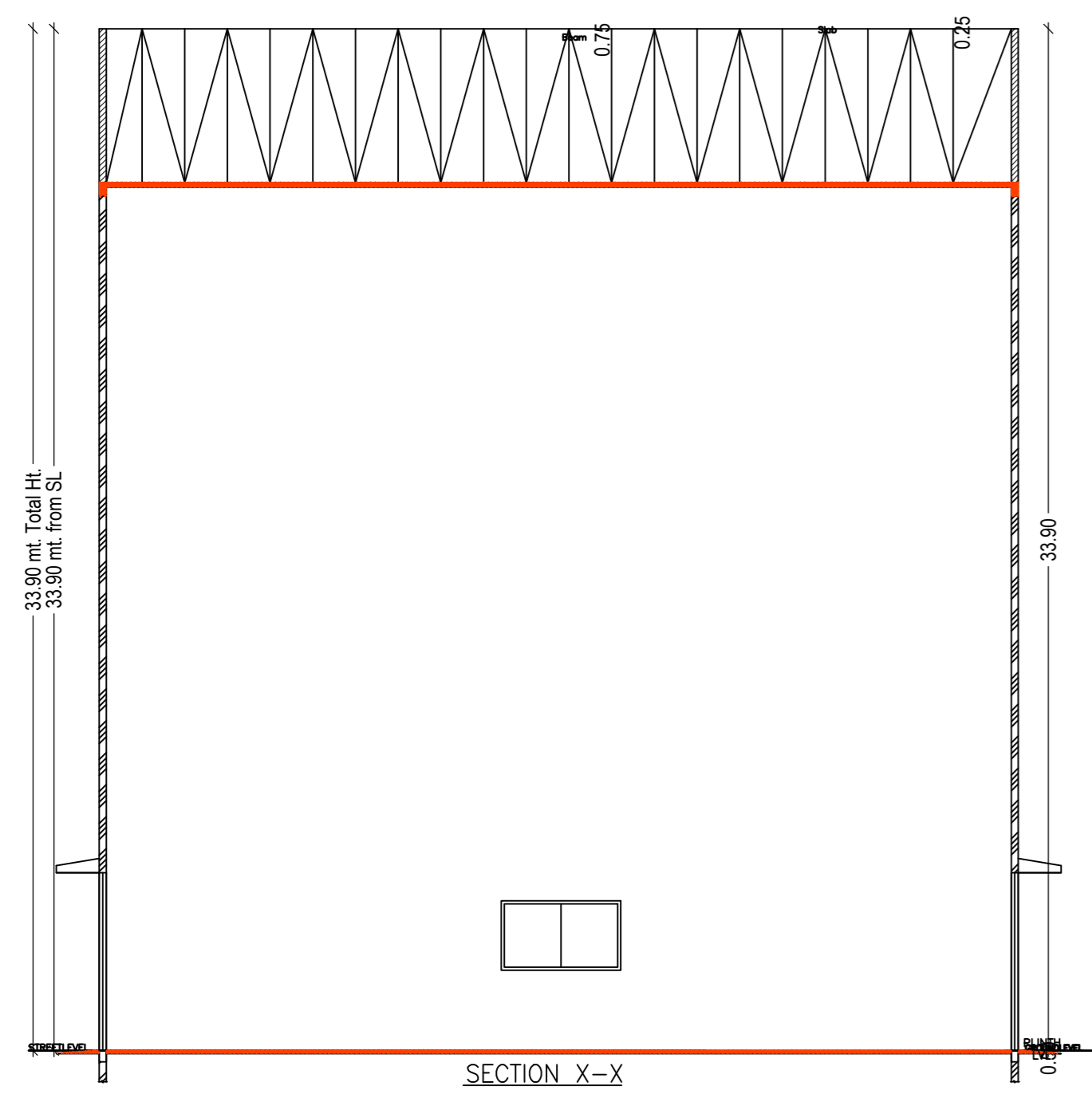
BUILDING NAME	NAME	LENGTH	HEIGHT	NOS
3 MILLING SECTION AND LIQUIFICATION SECTION AND MCC ROOM FOR FERMENTATION SECTION AND FERMENTATION SECTION	D	2.19	2.13	03

SCHEDULE OF WINDOW/VENTILATION:

BUILDING NAME	NAME	LENGTH	HEIGHT	NOS
3 MILLING SECTION AND LIQUIFICATION SECTION AND MCC ROOM FOR FERMENTATION SECTION AND FERMENTATION SECTION	W	4.80	2.13	09

UnitBUA Table for Building :3 (MILLING SECTION AND LIQUIFICATION SECTION AND MCC ROOM FOR FERMENTATION SECTION AND FERMENTATION SECTION)

FLOOR	Name	UnitBUA Type	UnitBUA Area	Carpet Area	No. of Rooms	No. of Tenement
GROUND FLOOR PLAN	MILLING SECTION AND LIQUIFICATION SECTION AND MCC ROOM FOR FERMENTATION SECTION AND FERMENTATION SECTION	OTHER	1773.80	1772.64	1	1
Total:	-	-	1773.80	1772.64	1	1

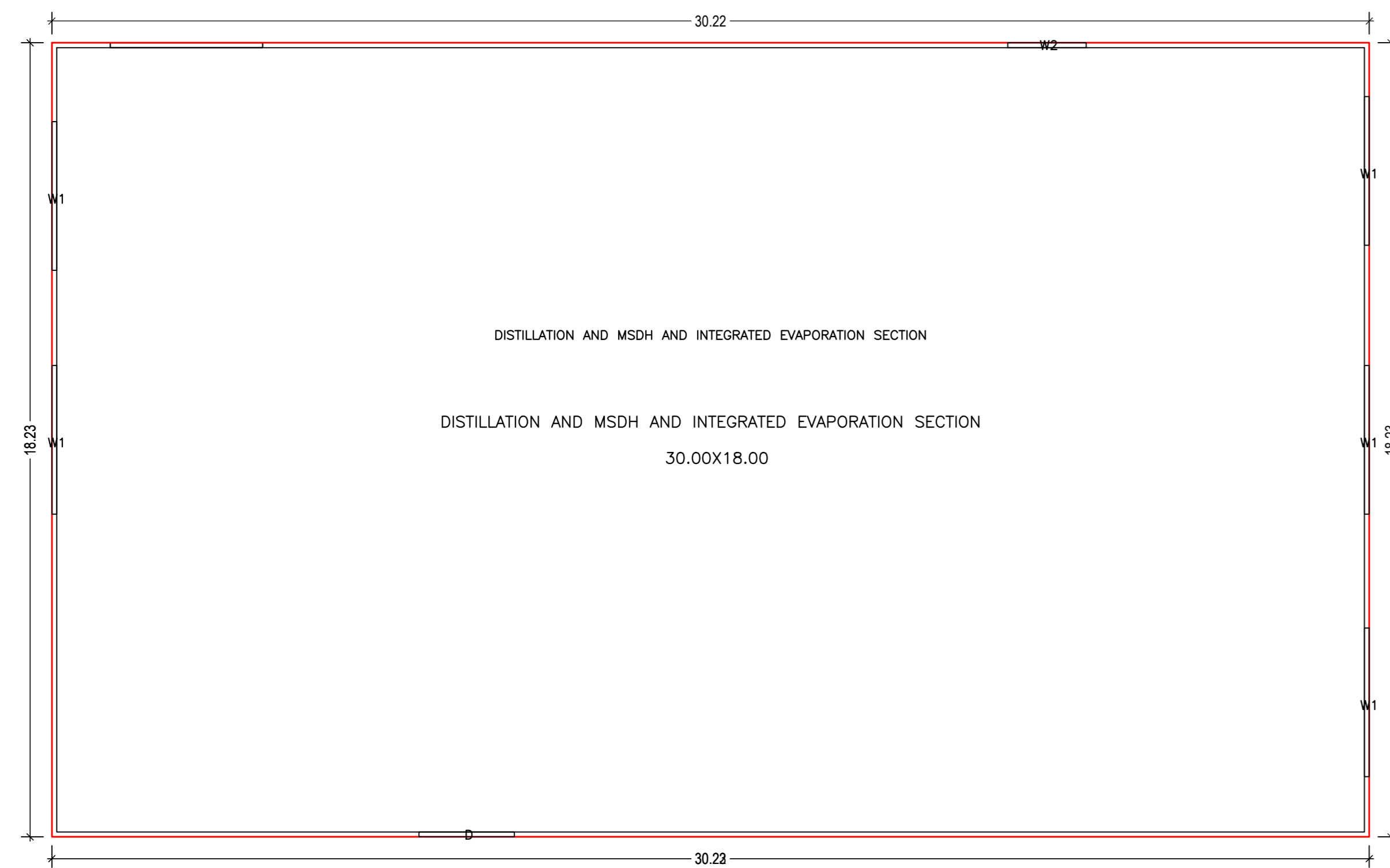
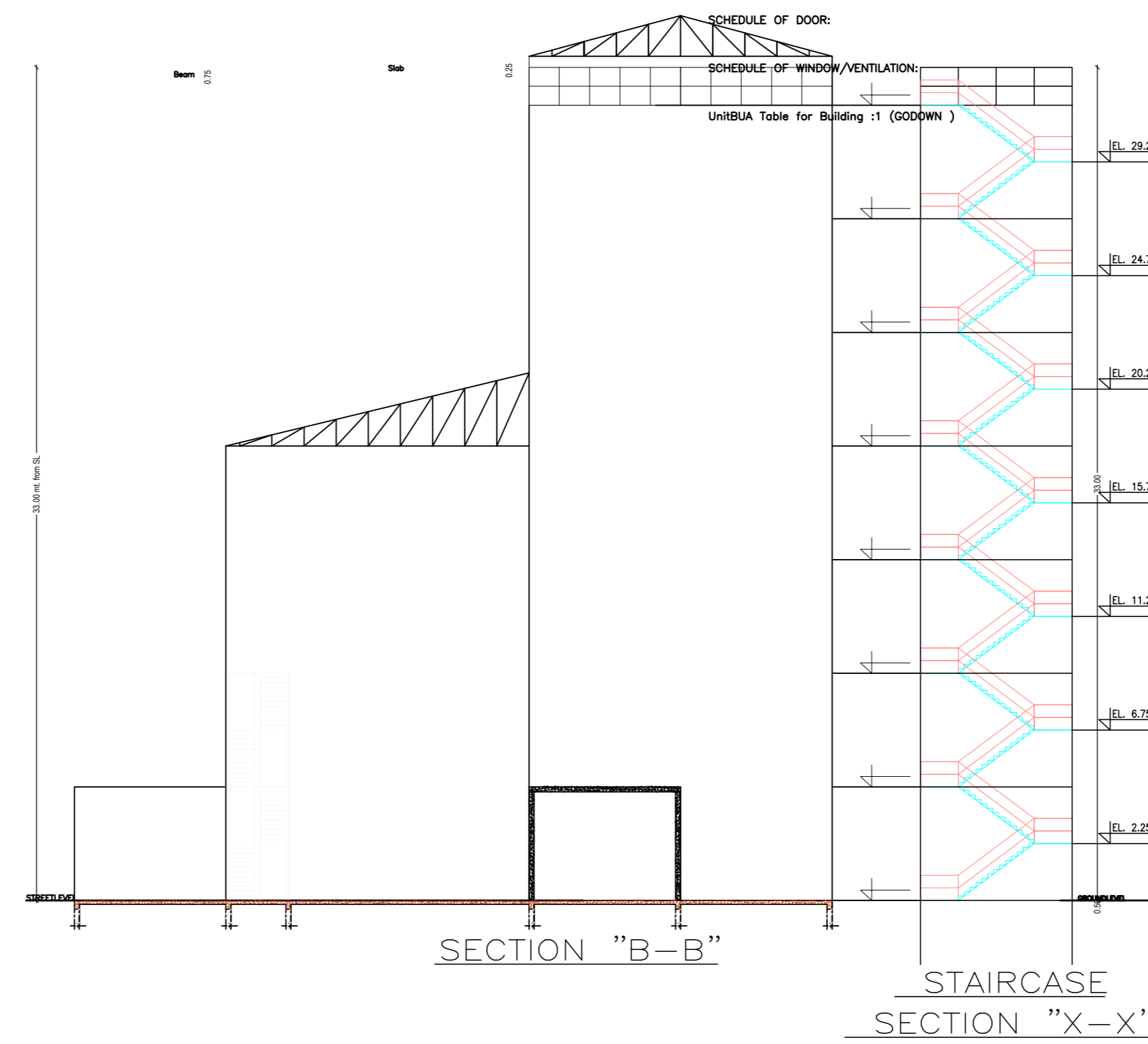
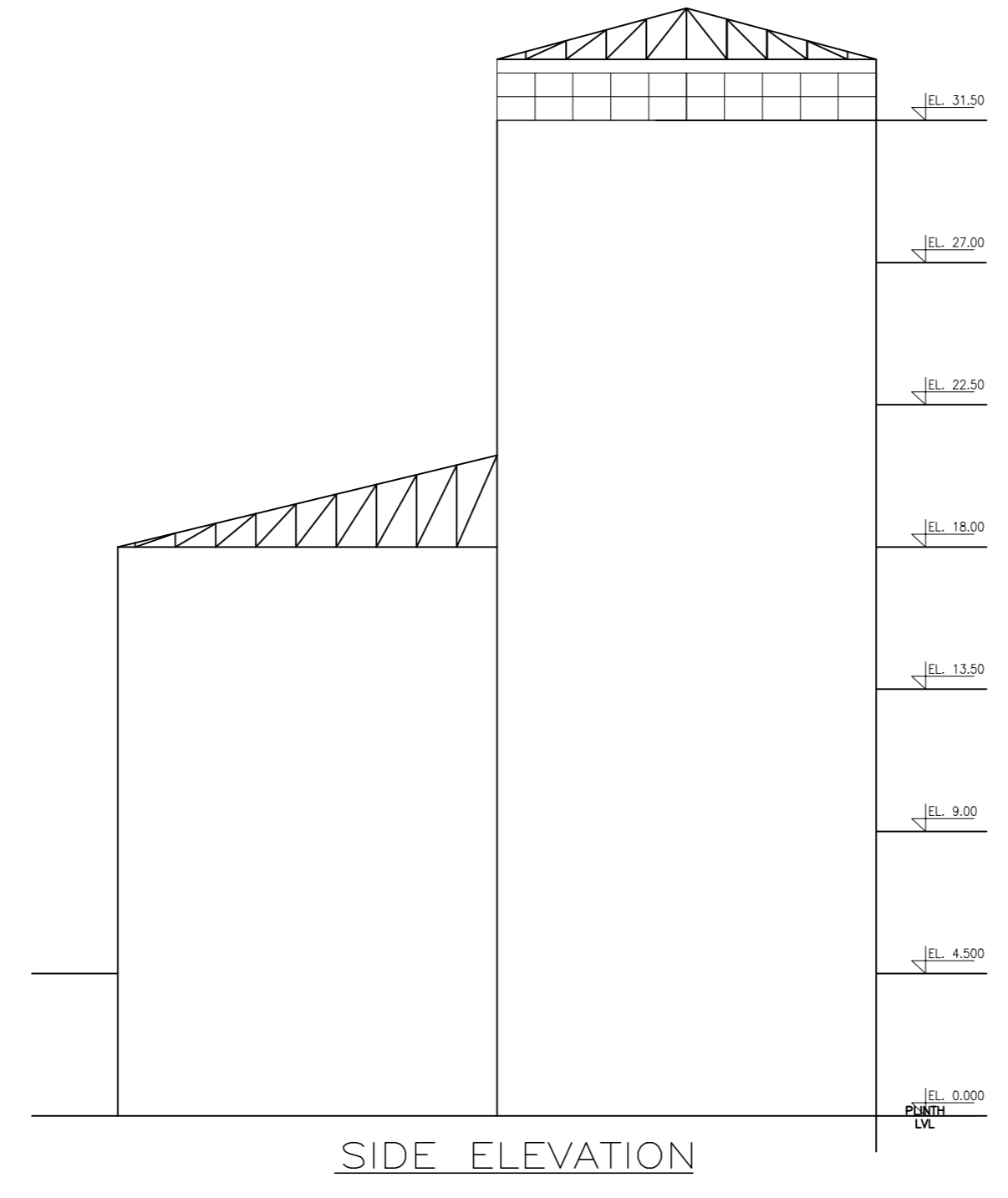
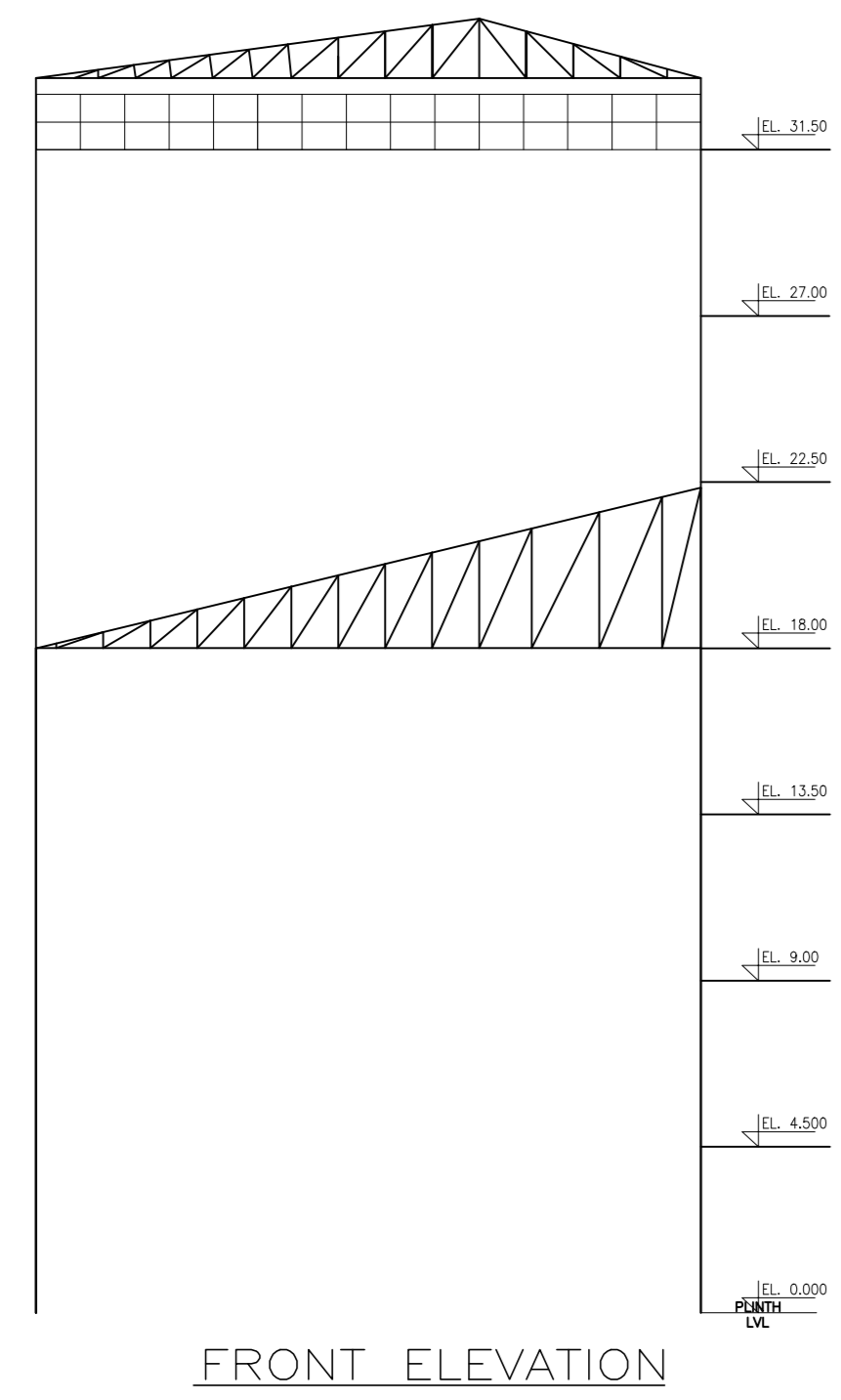


LTP NAME AND SIGNATURE ALOK KUMAR GADIA JADA/ENG/016/2021	STRUCTURAL ENGS NAME AND SIGNATURE	BUILDER NAME AND SIGNATURE	DIGITAL SIGNATURE
---	------------------------------------	----------------------------	-------------------

DATE	23-11-2023
SHEET NO.	5

Proposal Basic Information

Proposal File No.	JADA/BP/0018/2023
Owner Name	M/S KIJALK STARCH AGRO PVT.LTD. DIRECTOR - ASHOK KUMAR VERMA
Khata No	229,18,107,111,151,35,31,32,33,150,34 & 10
Plot No	R-02, ROYAM, SURVEY PLOT NO-03 (P), 04 (F), 05(F), 06(F), 07(F), 08(F), 09(F), 10(F), 11(F), 12(F), 3(F), 14(F), 15(F), 16(F), 17(F), 18(P), 19 (F), 20(P) 145(F), 146(F), 147(F), 148(F), 150(F), 151(F), 152(F), 153(F), 154(F), 155(F), 156(F), 158(F), 159(F), 160(P), 161(P), 164(P), 193(P), 11/1209 (F) & 11/210(F)
Village Name	ROWAM
Use	Industrial
SubUse	Industrial Building



GROUND FLOOR PLAN (Proposed) (SCALE 1:100)

SCHEDULE OF DOOR:

BUILDING NAME	NAME	LENGTH	HEIGHT	NOS
4 (DISTILLATION AND MSDH AND INTEGRATED EVAPORATION SECTION)	D	2.19	2.13	01

SCHEDULE OF WINDOW/VENTILATION:

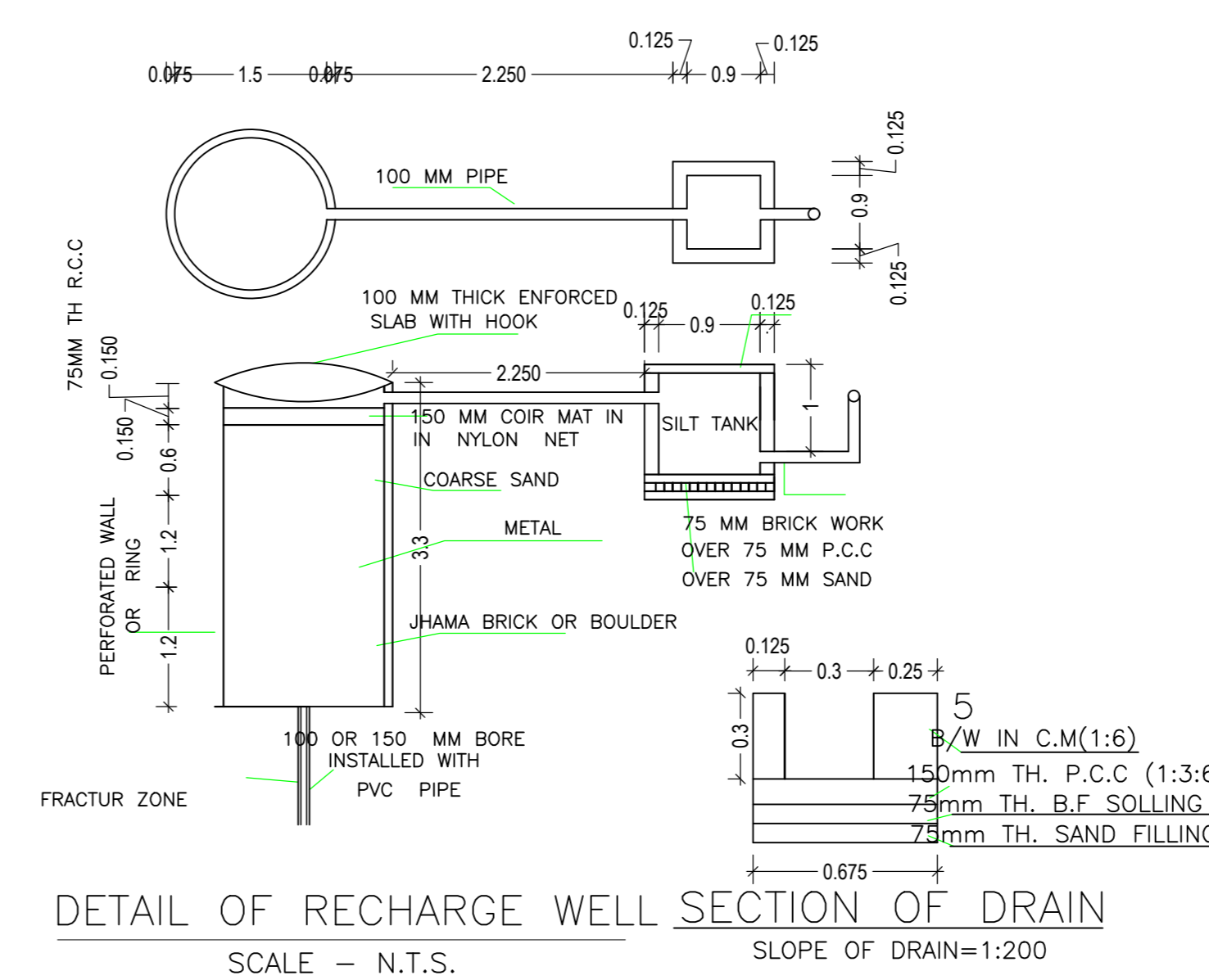
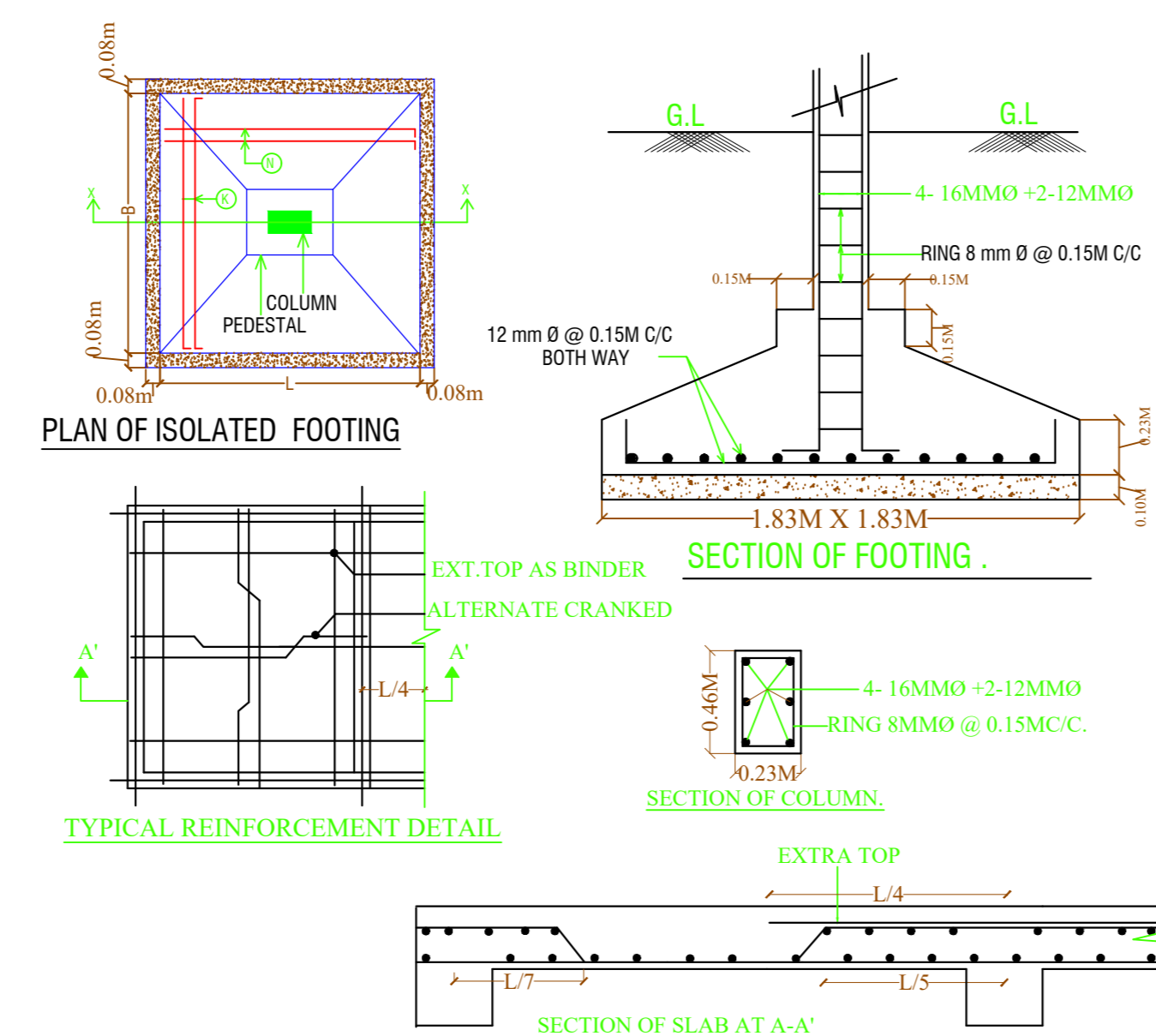
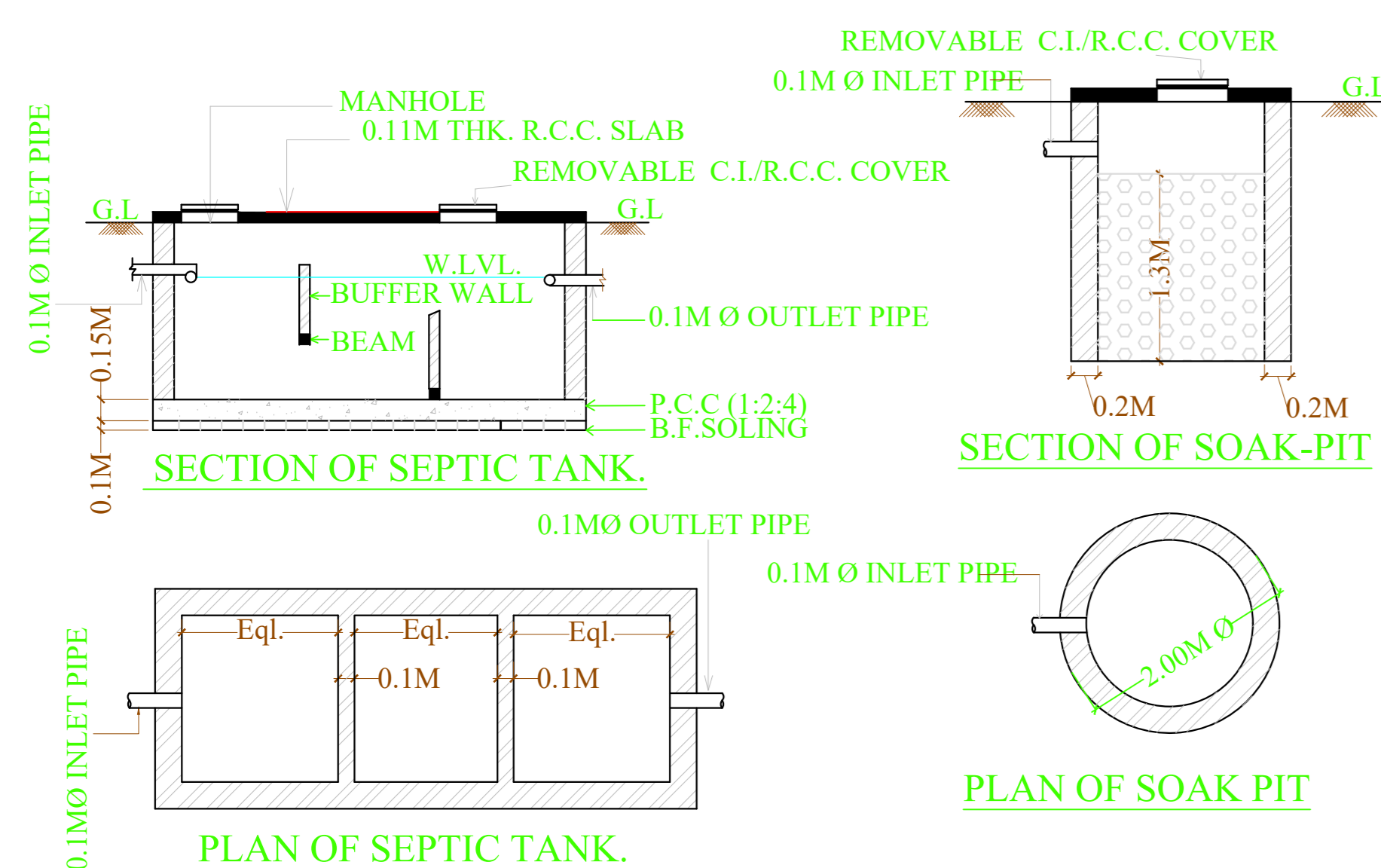
BUILDING NAME	NAME	LENGTH	HEIGHT	NOS
4 (DISTILLATION AND MSDH AND INTEGRATED EVAPORATION SECTION)	W2	1.80	2.13	01
4 (DISTILLATION AND MSDH AND INTEGRATED EVAPORATION SECTION)	W1	3.41	2.13	05

UnitBUA Table for Building :4 (DISTILLATION AND MSDH AND INTEGRATED EVAPORATION SECTION)

FLOOR	Name	UnitBUA Type	UnitBUA Area	Carpet Area	No. of Rooms	No. of Tenement
GROUND FLOOR PLAN	DISTILLATION AND HIGH AND INTEGRATED EVAPORATION SECTION	OTHER	550.85	550.46	1	1
Total:	-	-	550.85	550.46	1	1

Building :4 (DISTILLATION AND MSDH AND INTEGRATED EVAPORATION SECTION)

Floor Name	Total Built Up Area (Sq.Mt.)	Proposed FAR Area (Sq.Mt.) Industrial	Total FAR Area (Sq.Mt.)	Total Consumed Additional FAR Area (Sq.Mt.)	Tint (No.)
Ground Floor	550.85	550.85	550.85	550.85	01
Total:	550.85	550.85	550.85	550.85	01
Total Number of Same Buildings	1				
Total:	550.85	550.85	550.85	550.85	01

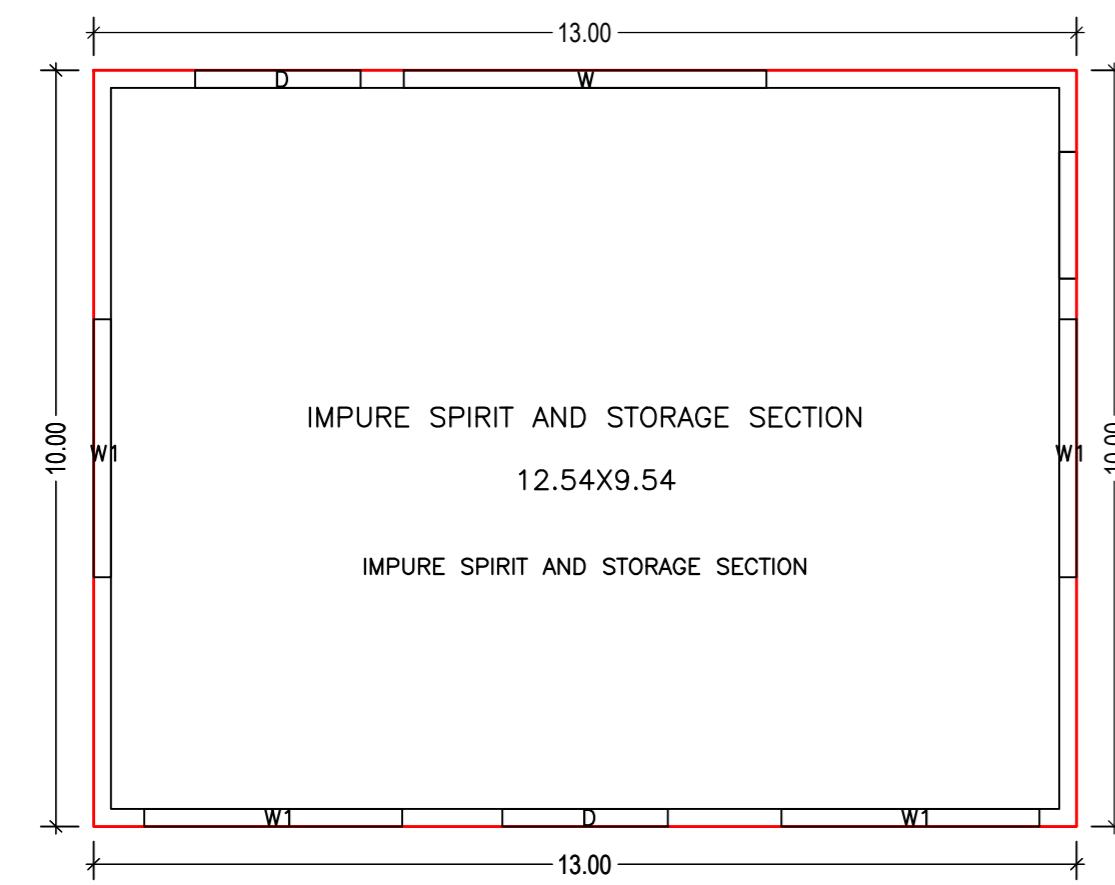
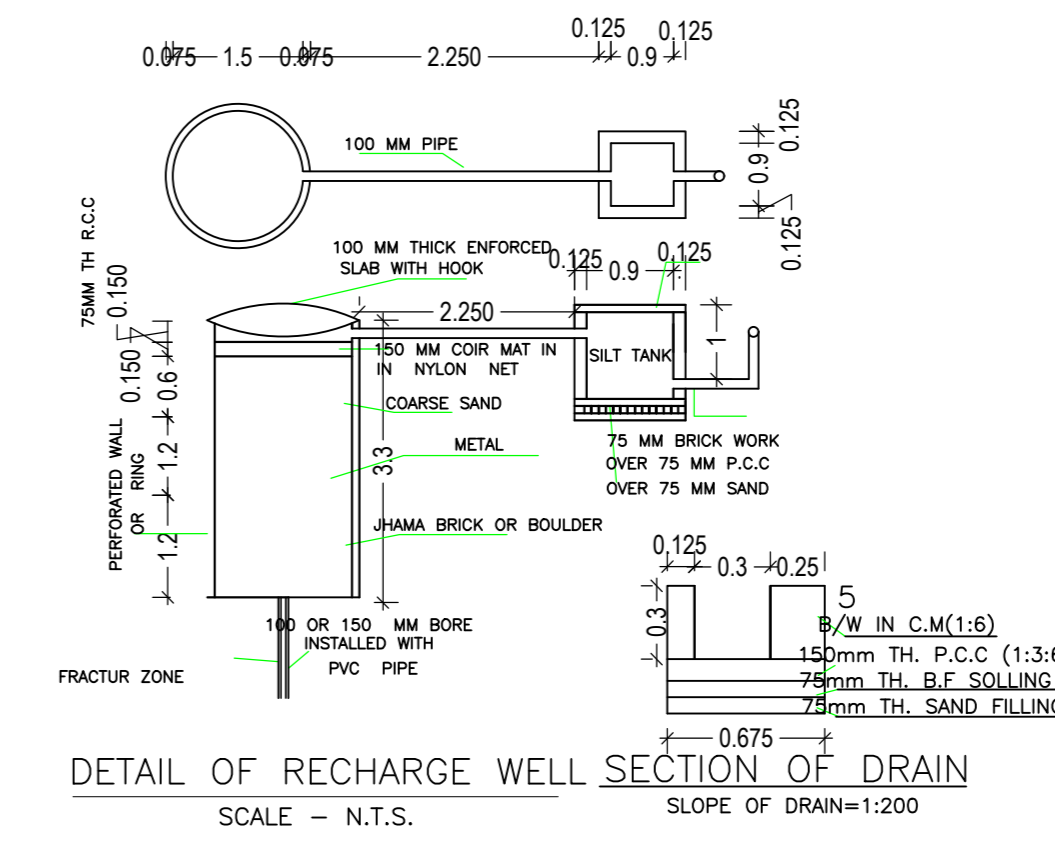
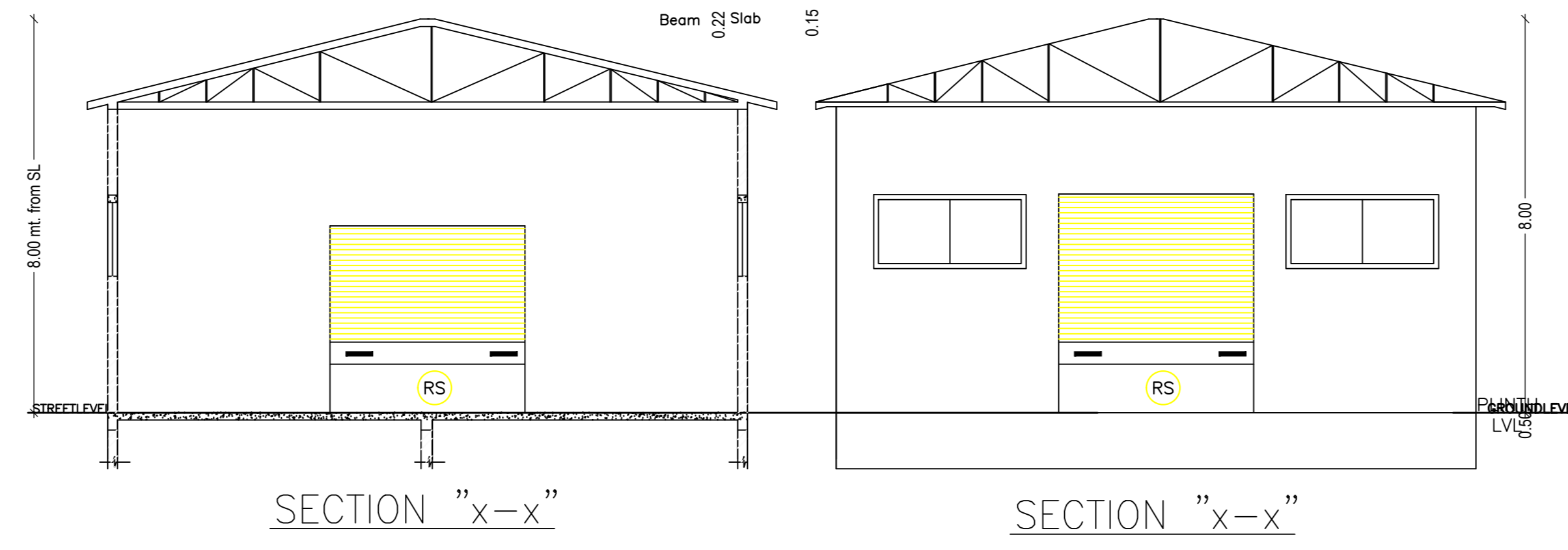


LTP NAME AND SIGNATURE	STRUCTURAL ENGS NAME AND SIGNATURE	BUILDER NAME AND SIGNATURE	DIGITAL SIGNATURE
ALOK KUMAR GADIA JADA/ENG/0016/2021			

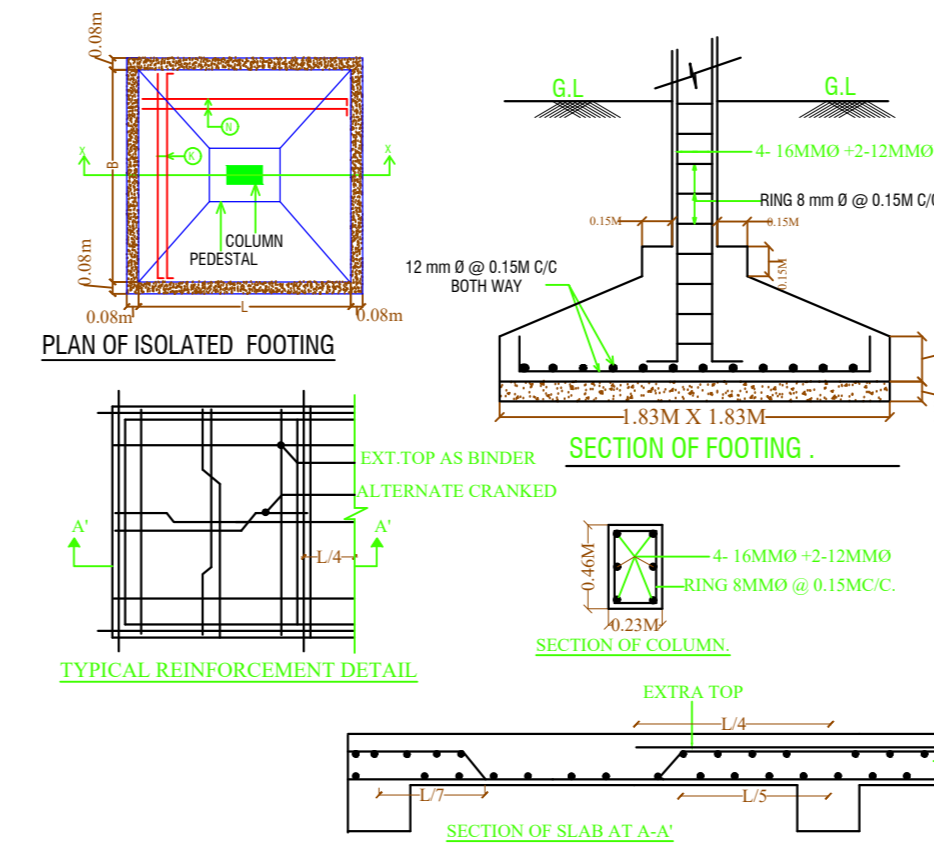
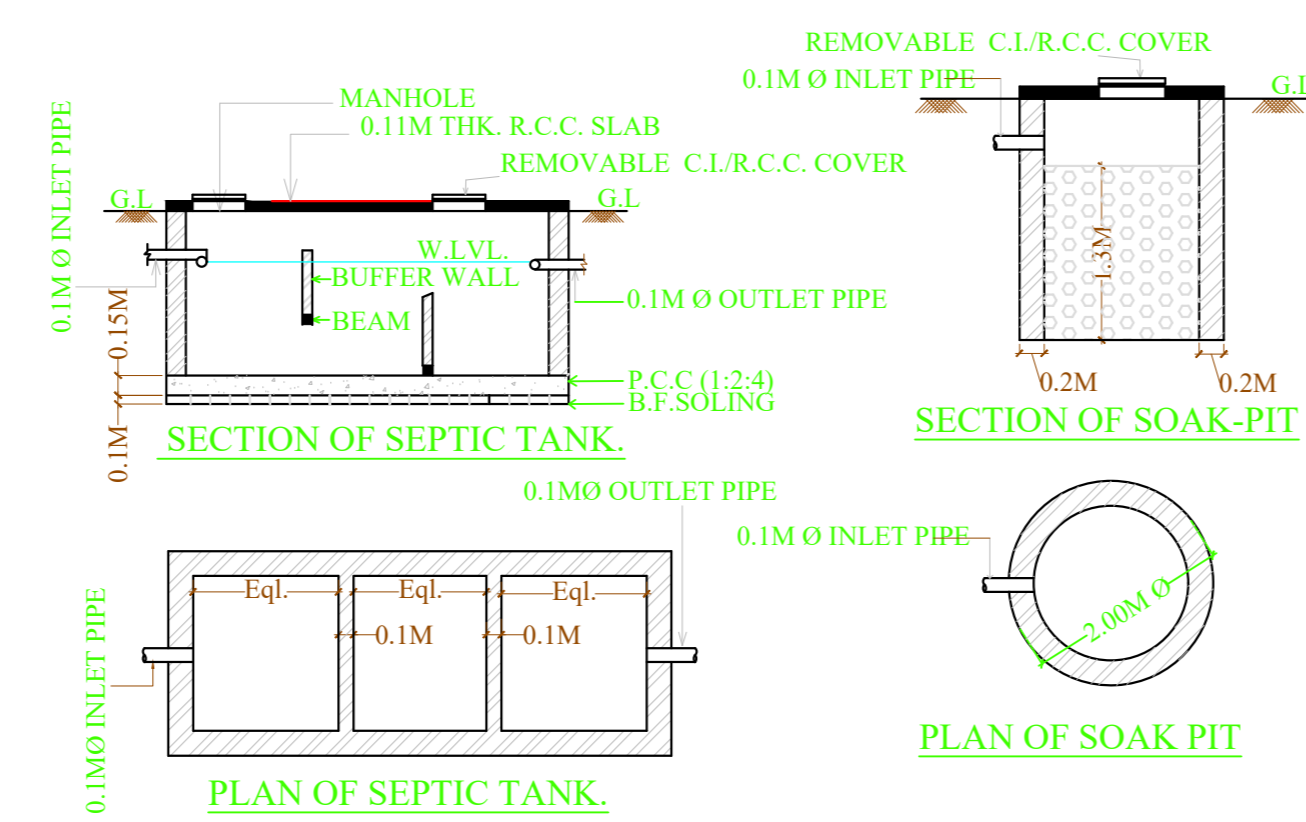
DATE	23-11-2023
SHEET NO.	6

Proposal Basic Information

Proposal File No.	JADA/EP/019/2023
Owner Name	M/S KIJALK STARCH AGRO PVT LTD., DIRECTOR - ASHOK KUMAR VERMA
Khata No.	229,18,107,111,151,35,31,32,33,150,34 & 10
Plot No.	R-02, ROYAM SURVEY PLOT NO. 03 (P) 04 (F) 05(F), 06(F), 07(F), 08(F), 09(F), 10(F), 11(F), 12(F), 3(F), 14(F), 15(F), 16(F), 17(F), 18(F), 19(F), 20(F), 145(F), 146(F), 147(F), 148(F), 149(F), 150(F), 151(F), 152(F), 153(F), 154(F), 155(F), 156(F), 157(F), 158(F), 159(F), 160(F), 161(F), 164(P), 165(P), 166(P), 167(P), 168(P), 169(P), 170(P), 171(P), 172(P), 173(P), 174(P), 175(P), 176(P), 177(P), 178(P), 179(P), 180(P), 181(P), 182(P), 183(P), 184(P), 185(P), 186(P), 187(P), 188(P), 189(P), 190(P), 191(P), 192(P), 193(P), 194(P), 195(P), 196(P), 197(P), 198(P), 199(P), 200(P), 201(P), 202(P), 203(P), 204(P), 205(P), 206(P), 207(P), 208(P), 209(P), 210(P), 211(P), 212(P), 213(P), 214(P), 215(P), 216(P), 217(P), 218(P), 219(P), 220(P), 221(P), 222(P), 223(P), 224(P), 225(P), 226(P), 227(P), 228(P), 229(P), 230(P), 231(P), 232(P), 233(P), 234(P), 235(P), 236(P), 237(P), 238(P), 239(P), 240(P), 241(P), 242(P), 243(P), 244(P), 245(P), 246(P), 247(P), 248(P), 249(P), 250(P), 251(P), 252(P), 253(P), 254(P), 255(P), 256(P), 257(P), 258(P), 259(P), 260(P), 261(P), 262(P), 263(P), 264(P), 265(P), 266(P), 267(P), 268(P), 269(P), 270(P), 271(P), 272(P), 273(P), 274(P), 275(P), 276(P), 277(P), 278(P), 279(P), 280(P), 281(P), 282(P), 283(P), 284(P), 285(P), 286(P), 287(P), 288(P), 289(P), 290(P), 291(P), 292(P), 293(P), 294(P), 295(P), 296(P), 297(P), 298(P), 299(P), 300(P)
Village Name	ROWAM
Use	Industrial
SubUse	Industrial Building



GROUND FLOOR PLAN (Proposed) (SCALE 1:100)



SCHEDULE OF DOOR:

BUILDING NAME	NAME	LENGTH	HEIGHT	NOS
S (IMPURE SPIRIT AND STORAGE SECTION)	D	2.19	2.13	02

SCHEDULE OF WINDOW/VENTILATION:


BUILDING NAME	NAME	LENGTH	HEIGHT	NOS
S (IMPURE SPIRIT AND STORAGE SECTION)	W1	3.41	2.13	04
S (IMPURE SPIRIT AND STORAGE SECTION)	W	4.80	2.13	01

Building :5 (IMPURE SPIRIT AND STORAGE SECTION)

Floor Name	Total Built Up Area (Sq.m)	Proposed FAR Area (Sq.m)	Total FAR Area (Sq.m)	Total Consumed Additional FAR Area (Sq.m)	Trent (No.)
Ground Floor	130.00	130.00	130.00	130.00	01
Total:	130.00	130.00	130.00	130.00	01

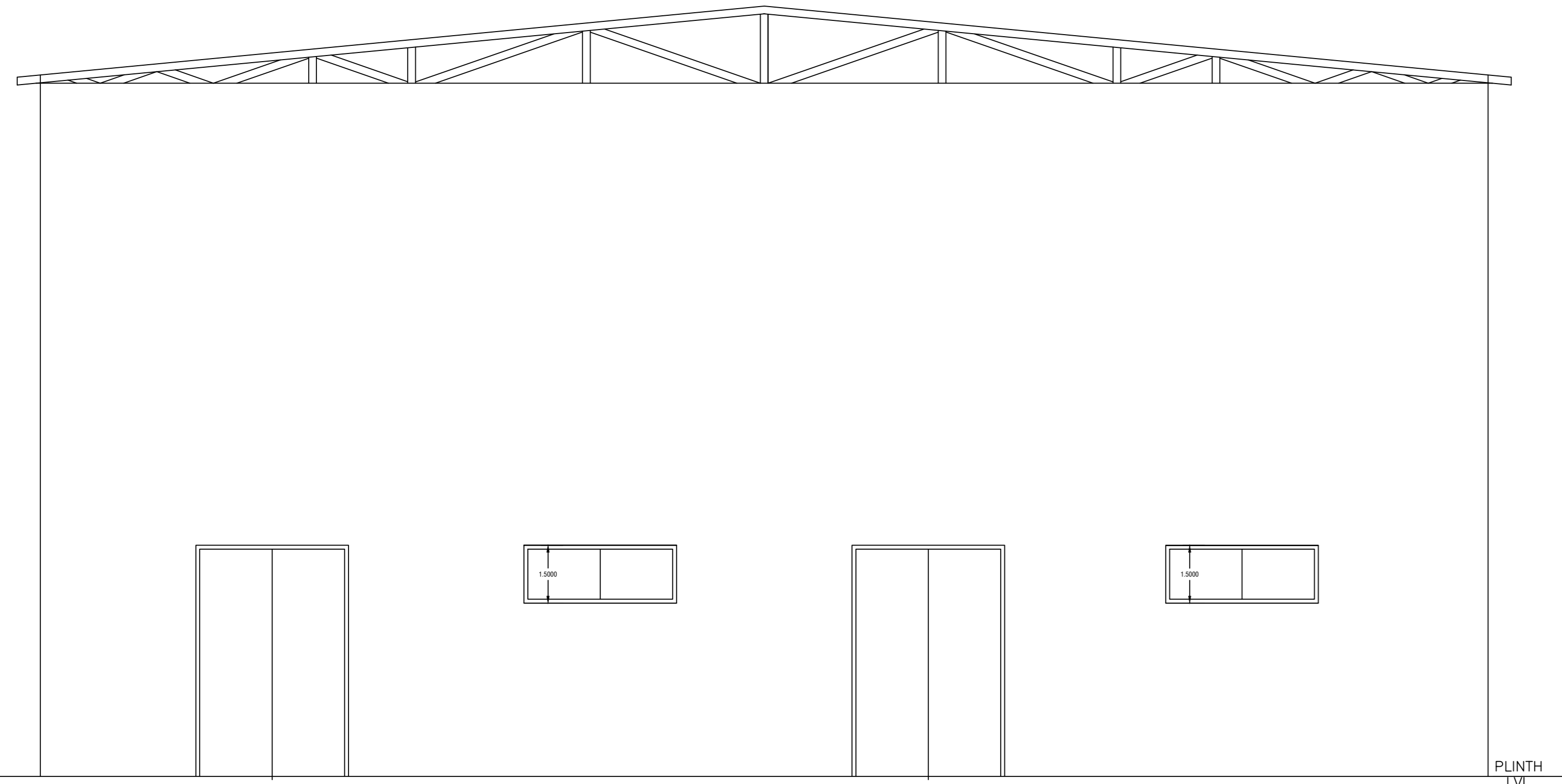
UnitBUA Table for Building :5 (IMPURE SPIRIT AND STORAGE SECTION)

FLOOR	Name	UnitBUA Type	UnitBUA Area	Carpet Area	No. of Rooms	No. of Tenement
GROUND FLOOR PLAN	IMPURE SPIRIT AND STORAGE SECTION	OTHER	130.00	129.61	1	1
Total	-	-	130.00	129.61	1	1

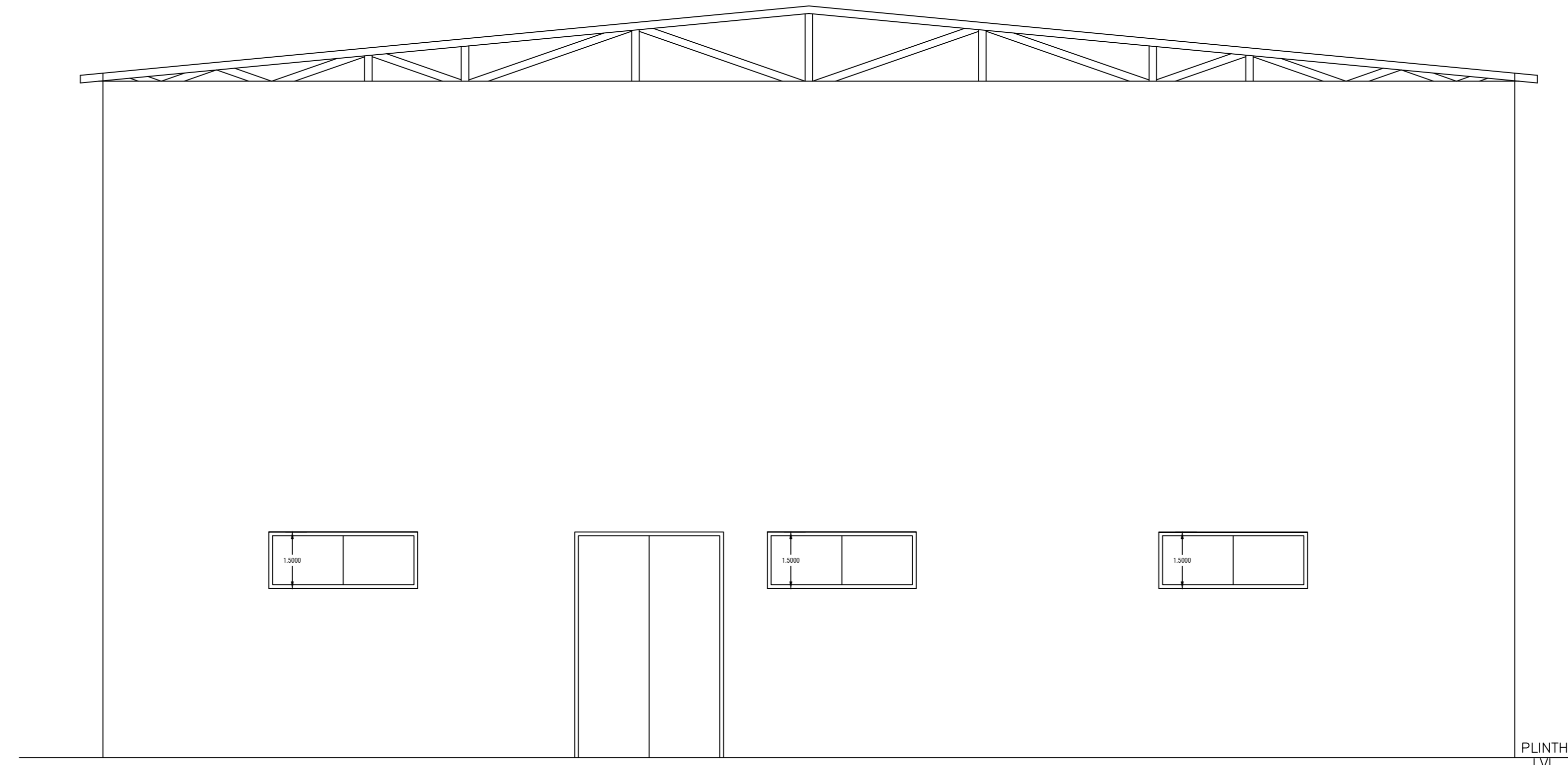


LTP NAME AND SIGNATURE	STRUCTURAL ENG'S NAME AND SIGNATURE	BUILDER NAME AND SIGNATURE	DIGITAL SIGNATURE
ALOK KUMAR GADIA JADA/ENG/019/2023			

Proposal Basic Information	
DATE	23-11-2023
SHEET NO.	8
Proposal File No.	JADABP0018/2023
Owner Name	MS KJALK STARCH AGRO PVT.LTD. DIRECTOR - ASHOK KUMAR VERMA
Khata No	229,18,107,111,151,35,31,32,33,150,34 & 10
Plot No	R-02, ROYAM, SURVEY PLOT NO-03 (P), 04 (P), 05(F), 06(F), 07(F), 08(F), 09(F), 10(F), 11(F), 12(F), 3(F), 14(F), 15(F), 16(F), 17(F), 18(P), 19 (P), 20(P), 146(F)-146(F)-147(F)-148(F)-149(F)-150(F)-151(F)-152(F), 153(F), 154(F), 155(F), 156(F), 158(F), 159(F), 160(P), 161(P), 164(P), 163(P), 111/209 (P) & 112/10(P)
Village Name	ROYAM
Use	Industrial
SubUse	Industrial Building



FRONT ELEVATION




BACK ELEVATION

Building :7 (STANDALONE EVAPORATION AND DDGS STORAGE AND DECANTATION DRYER SECTION)

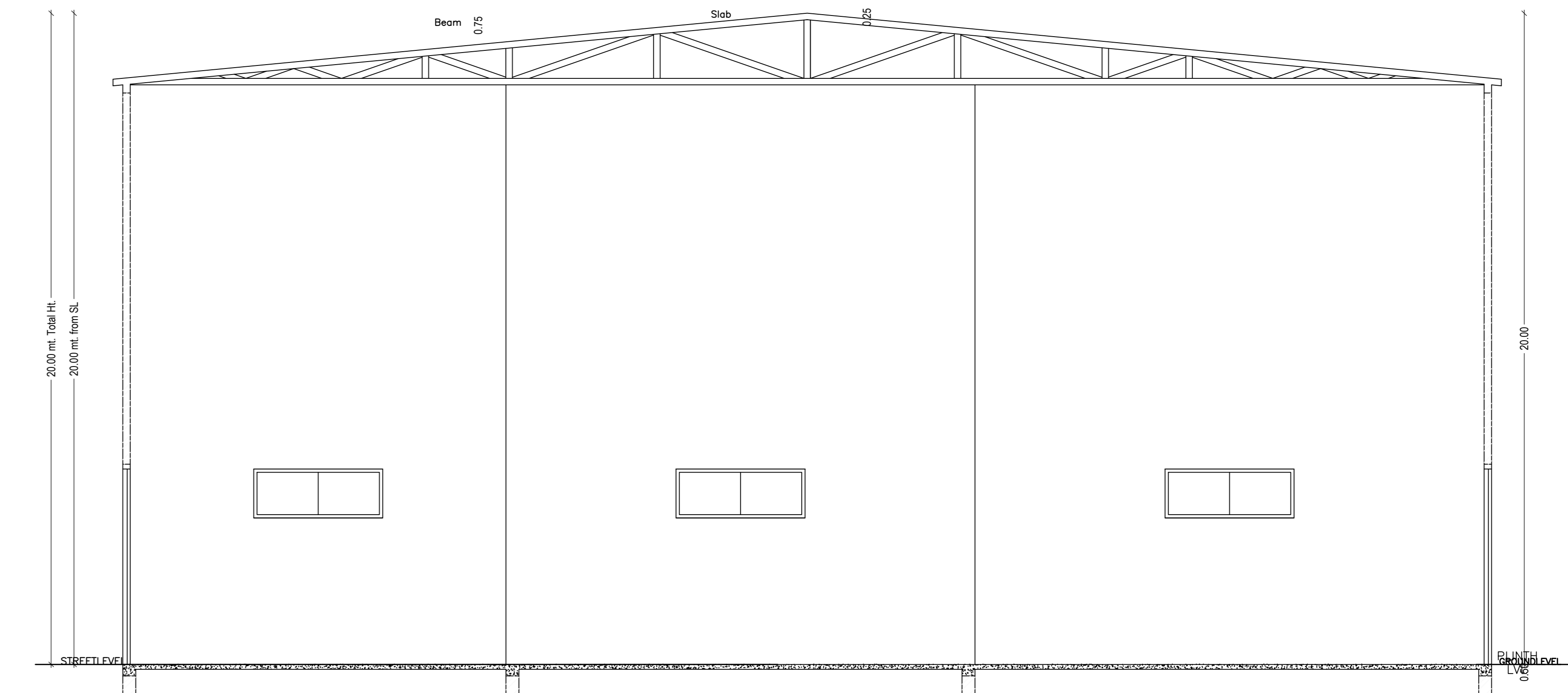
Floor Name	Total Built Up Area (Sq.mt.)	Proposed FAR Area (Sq.mt.) Industrial	Total FAR Area (Sq.mt.)	Total Consumed Additional FAR Area (Sq.mt.)	Trent (No.)
Ground Floor	1448.50	1448.50	1448.50	1448.50	01
Total	1448.50	1448.50	1448.50	1448.50	01
Total Number of Same Buildings	1				
Total	1448.50	1448.50	1448.50	1448.50	01

UnitBUA Table for Building :7 (STANDALONE EVAPORATION AND DDGS STORAGE AND DECANTATION DRYER SECTION)

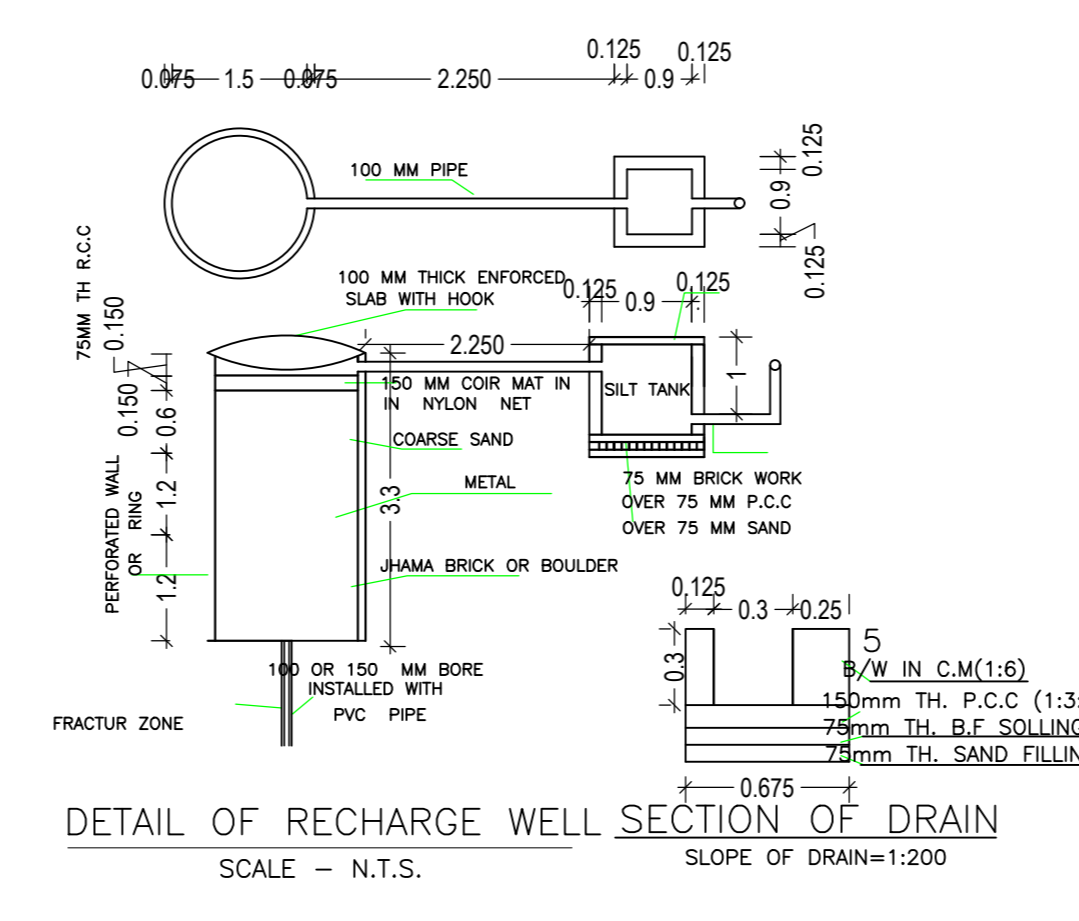
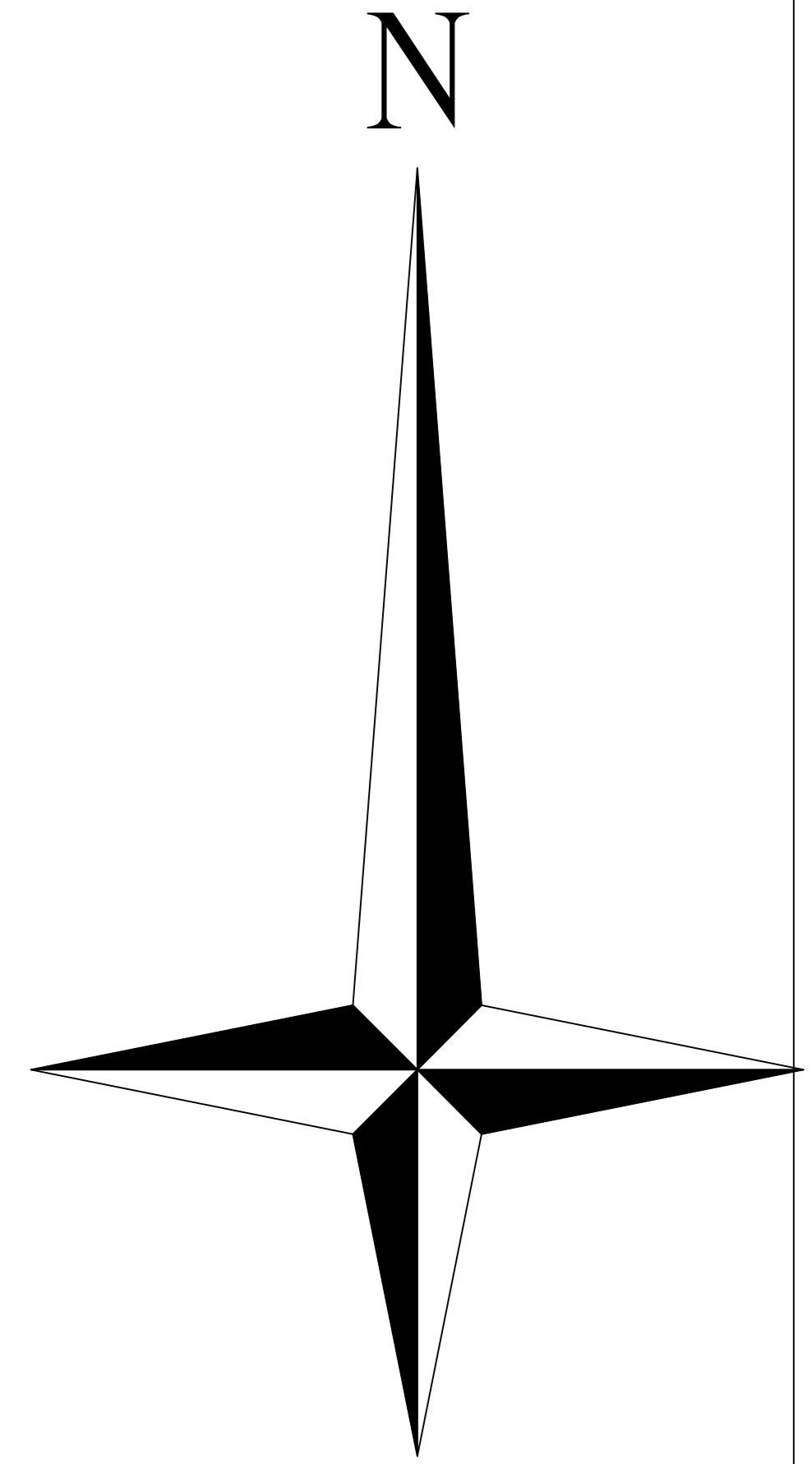
FLOOR	Name	UnitBUA Type	UnitBUA Area	Carpet Area	No. of Rooms	No. of Tenement
GROUND FLOOR PLAN	STANDALONE EVAPORATION AND DDGS STORAGE AND DECANTATION DRYER SECTION	OTHER	1448.50	1448.02	1	1
Total			1448.50	1448.02	1	1



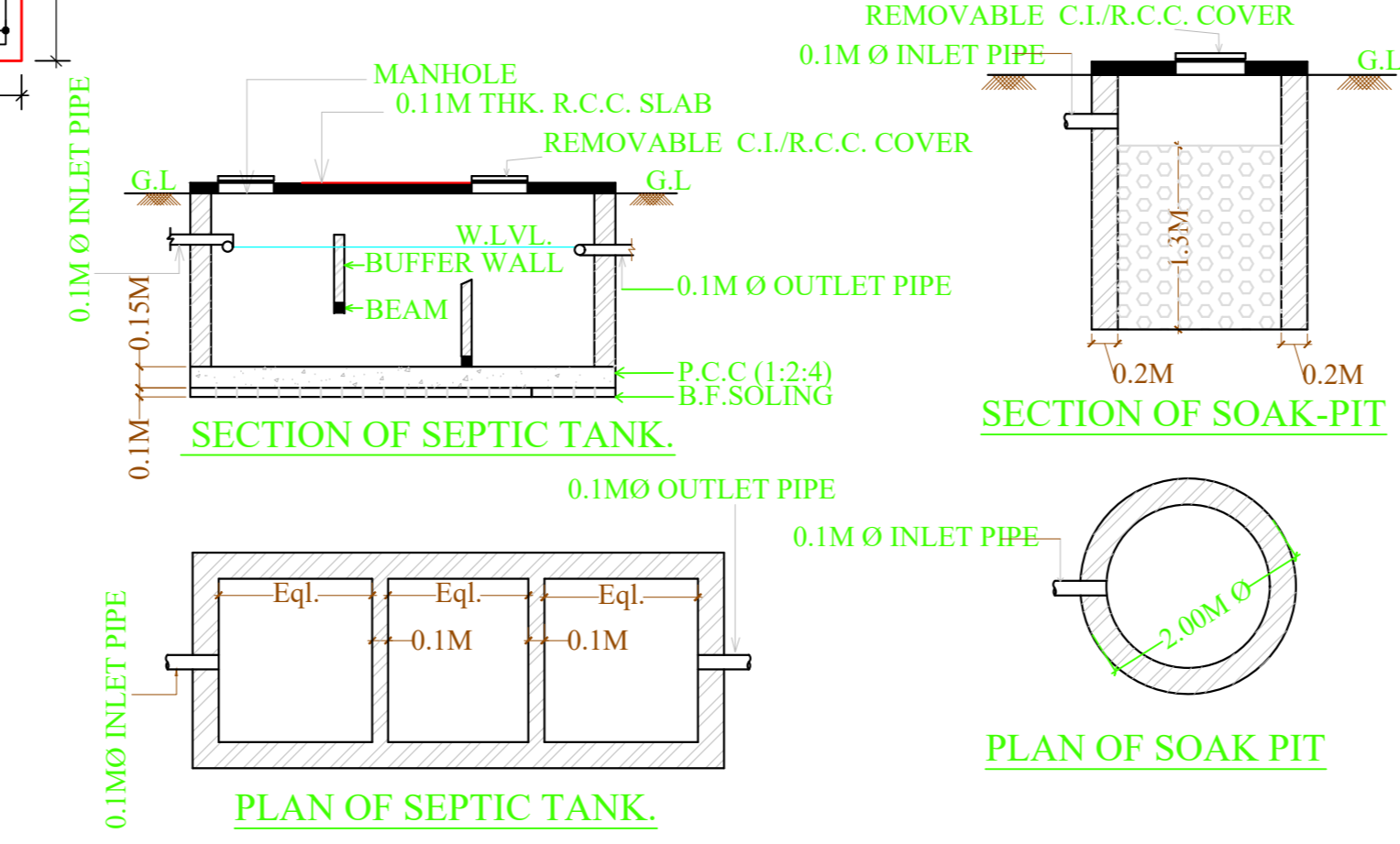
GROUND FLOOR PLAN (Proposed) (SCALE 1:100)



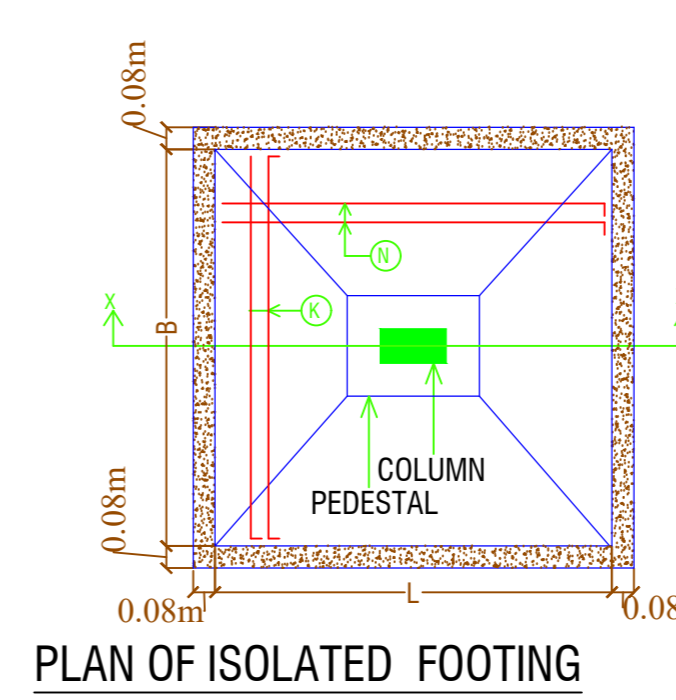
SECTION "X-X"



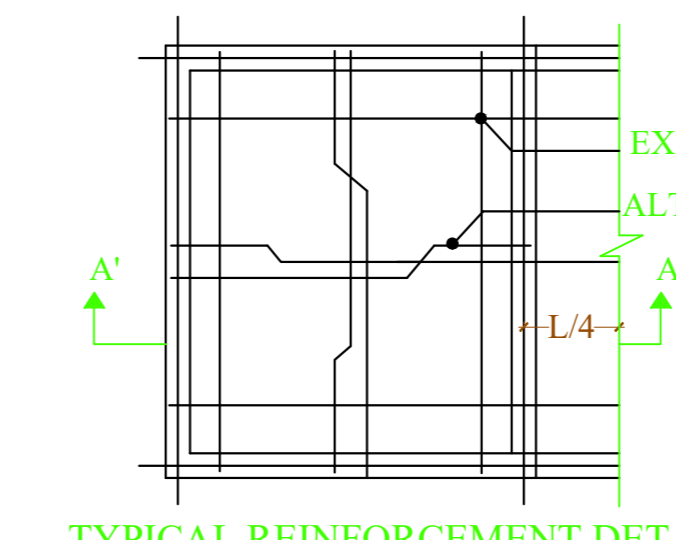
DETAIL OF RECHARGE WELL SECTION OF DRAIN SCALE - N.T.S.



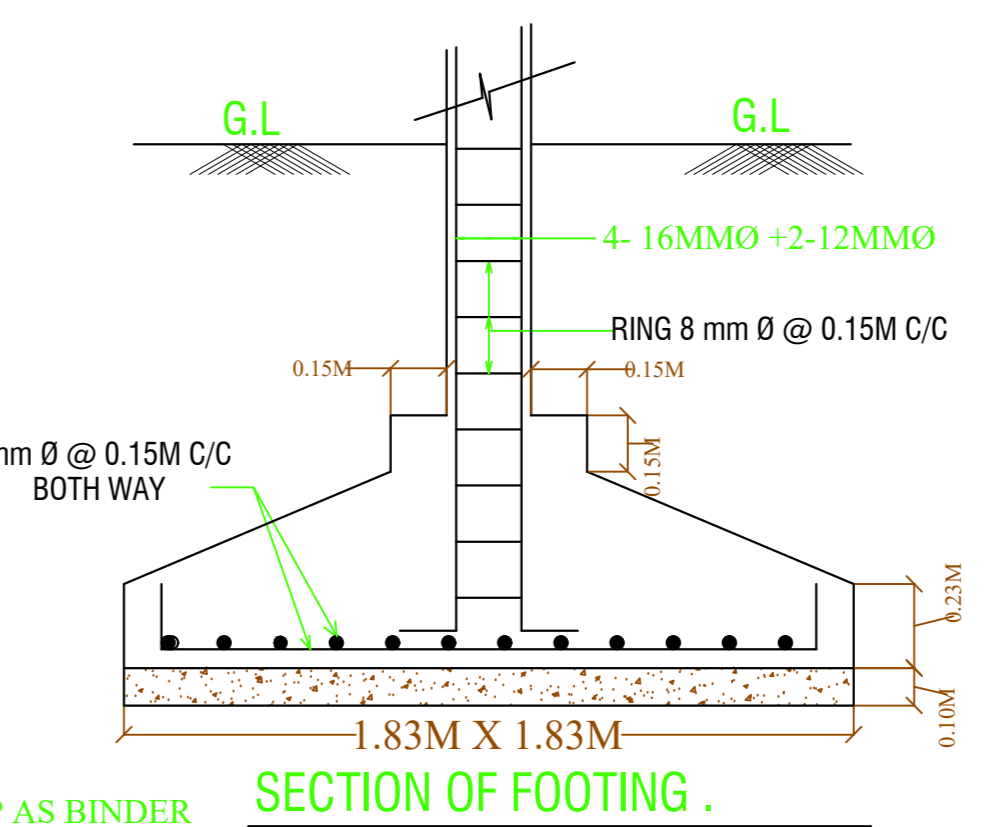
SECTION OF SEPTIC TANK, SECTION OF SOAK-PIT, PLAN OF SEPTIC TANK, PLAN OF SOAK PIT



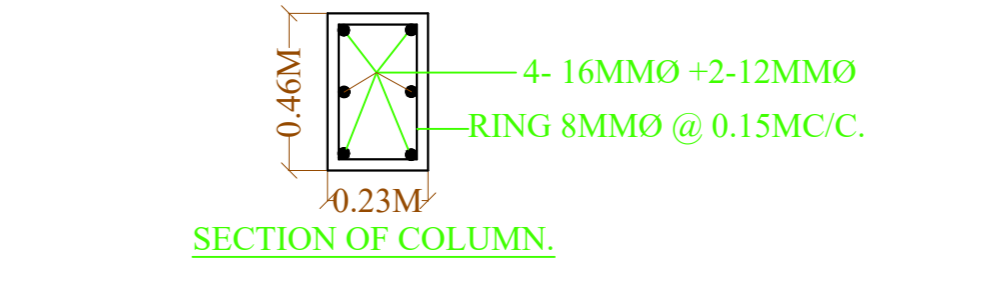
PLAN OF ISOLATED FOOTING



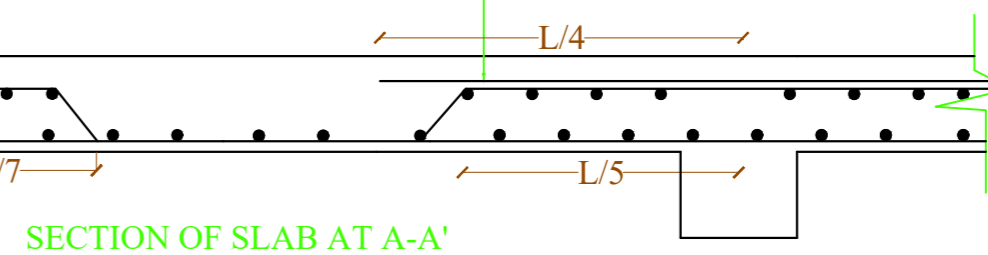
TYPICAL REINFORCEMENT DETAIL



SECTION OF FOOTING



SECTION OF COLUMN



SECTION OF SLAB AT A-A'

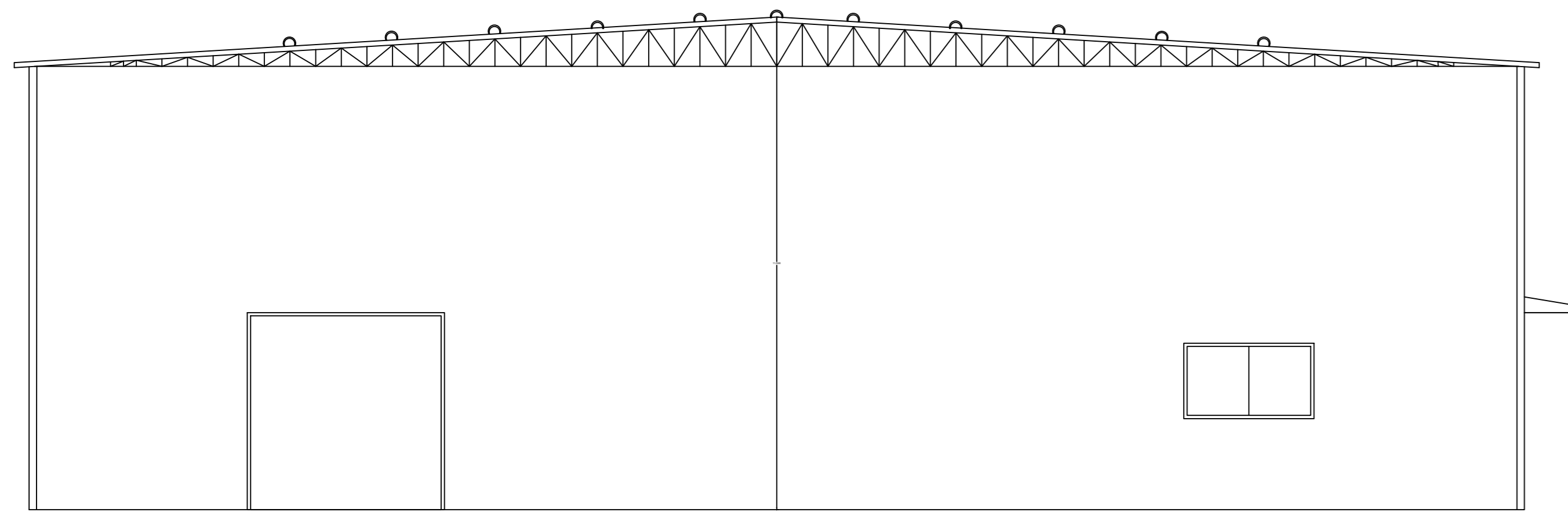
SCHEDULE OF DOOR:

BUILDING NAME	NAME	LENGTH	HEIGHT	NDS
7 (STANDALONE EVAPORATION AND DDGS STORAGE AND DECANTATION DRYER SECTION)	D	2.19	2.13	02

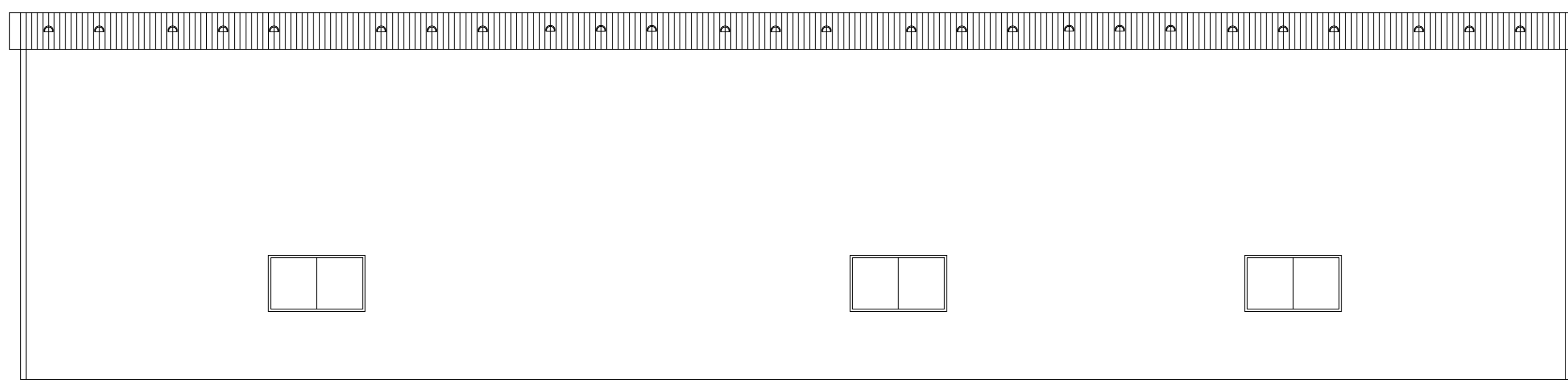
SCHEDULE OF WINDOW/VENTILATION:

BUILDING NAME	NAME	LENGTH	HEIGHT	NDS
7 (STANDALONE EVAPORATION AND DDGS STORAGE AND DECANTATION DRYER SECTION)	W1	3.41	2.13	05
7 (STANDALONE EVAPORATION AND DDGS STORAGE AND DECANTATION DRYER SECTION)	W	4.80	2.13	06

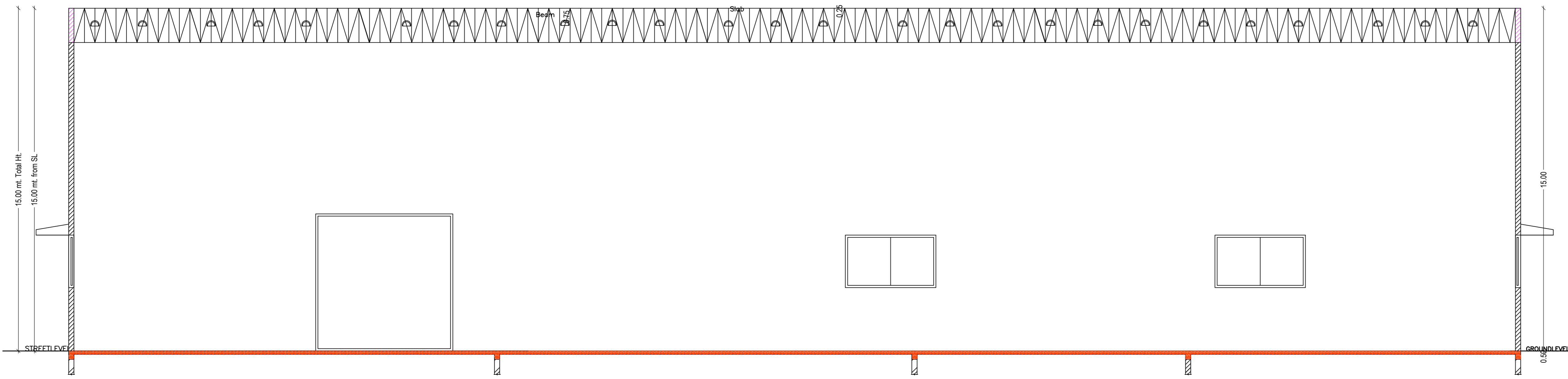
LTP NAME AND SIGNATURE	STRUCTURAL ENGS NAME AND SIGNATURE	BUILDER NAME AND SIGNATURE	DIGITAL SIGNATURE
ALOK KUMAR GADIA JADA/ENG/01/16/2021			




FRONT ELEVATION



SIDE ELEVATION



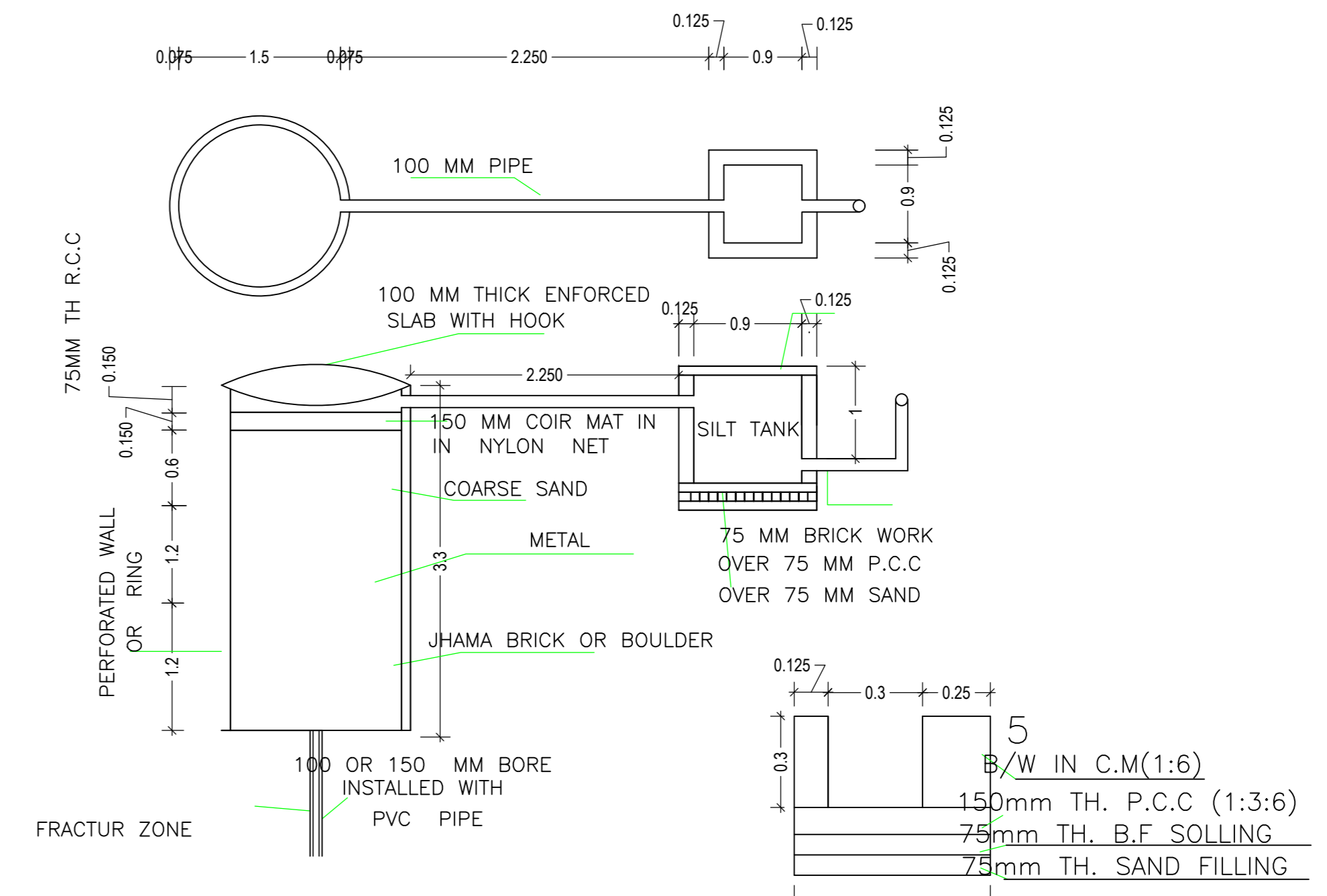
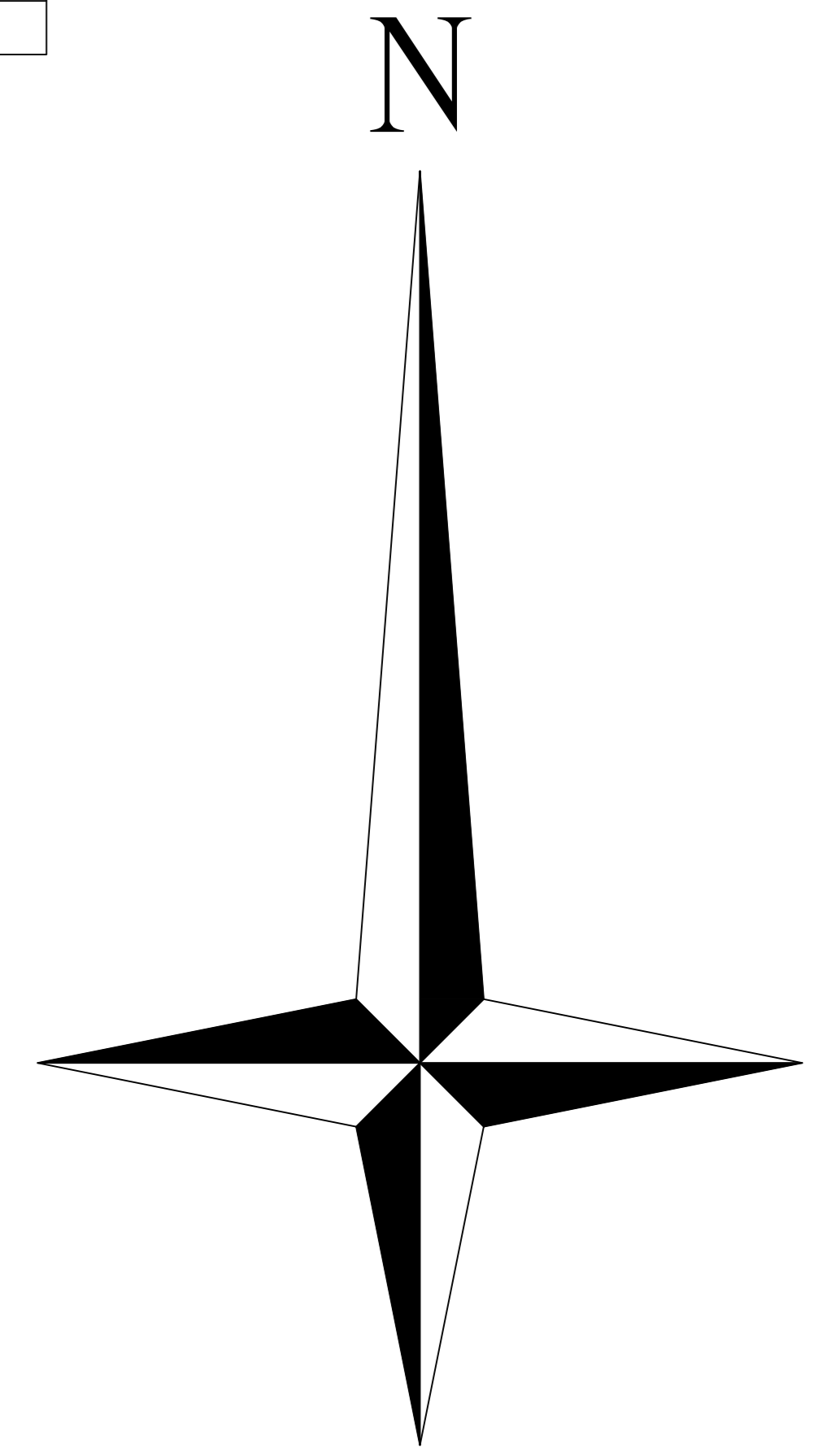
SECTION X-X



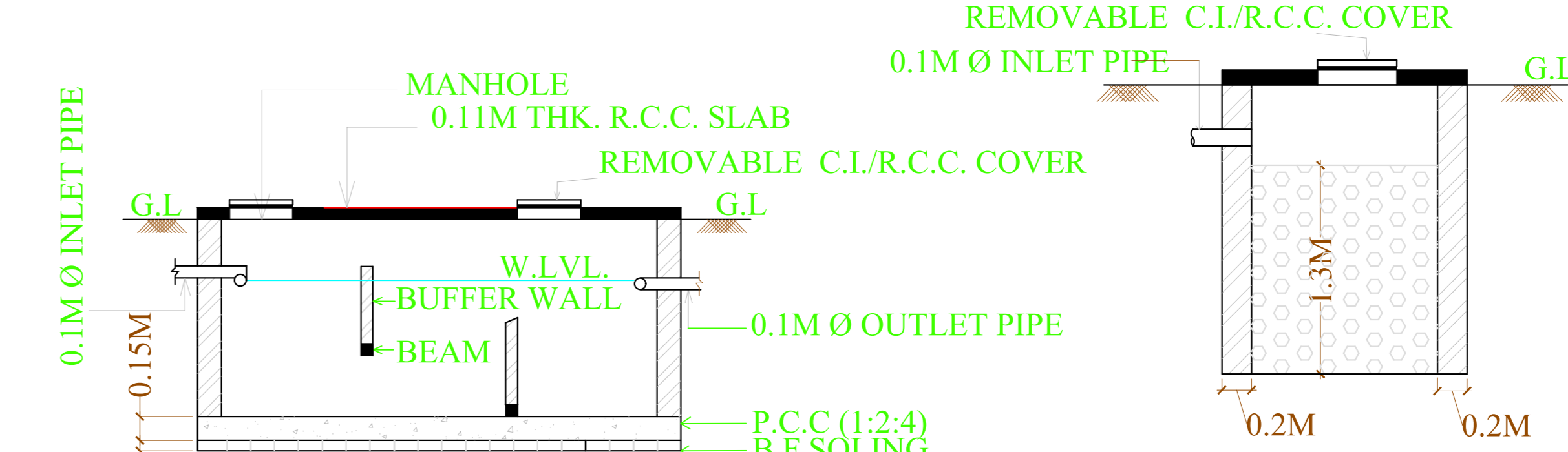
ETHANOL STORAGE SECTION
ETHANOL STORAGE SECTION
63.05X45.04

GROUND FLOOR PLAN
(Proposed)
(SCALE 1:100)

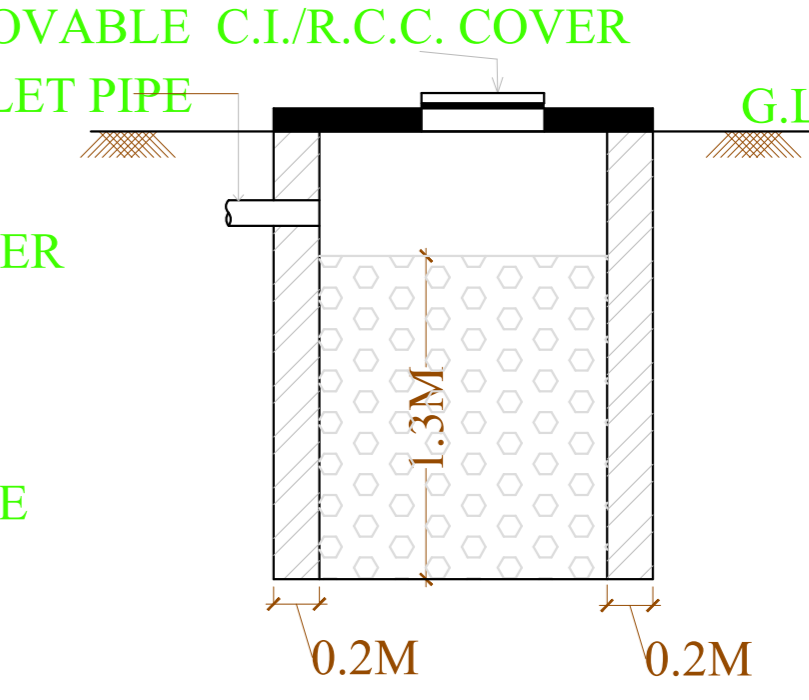
Proposal Basic Information	
Proposal File No.	JADA/BP/0018/2023
Owner Name	M/S KIJALK STARCH AGRO PVT.LTD. DIRECTOR - ASHOK KUMAR VERMA
Khata No.	229,18,107,111,151,35,31,32,33,150,34 & 10
Plot No.	R-02, ROYAM, SURVEY PLOT NO- 03 (P), 04 (H), 05(F), 06(F), 07(F), 08(F), 09(F), 10(F), 11(F), 12(F), 3(F), 14(F), 15(F), 16(F), 17(F), 18(F), 19 (F), 20(P), 446(F)-446(F)-447(F)-448(F)-460(F)-460(F)-461(F)-462(F), 133(F), 134(F), 135(F), 136(F), 139(F), 140(F), 161(F), 164(F), 193(F), 111/1209 (F) & 112/1209 (F)
Village Name	ROWAM
Use	Industrial
SubUse	Industrial Building



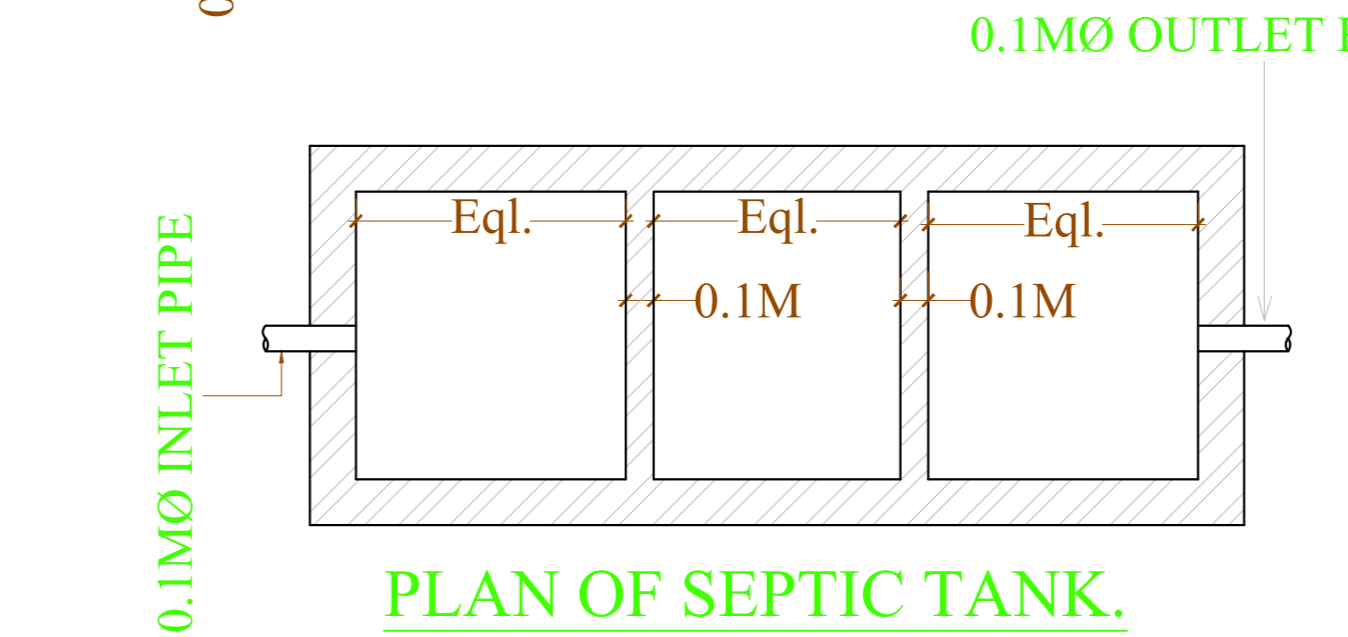
DETAIL OF RECHARGE WELL SECTION OF DRAIN
SCALE - N.T.S.
SLOPE OF DRAIN=1:200



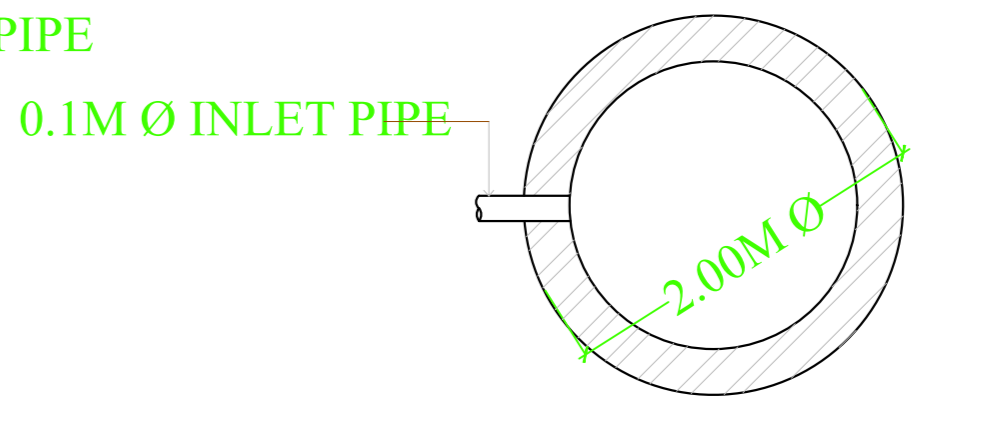
SECTION OF SEPTIC TANK.



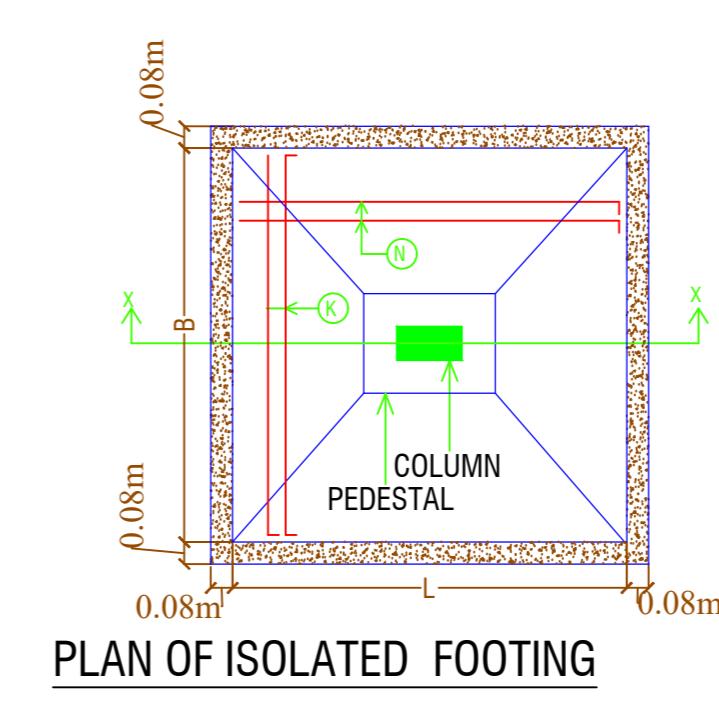
SECTION OF SOAK-PIT



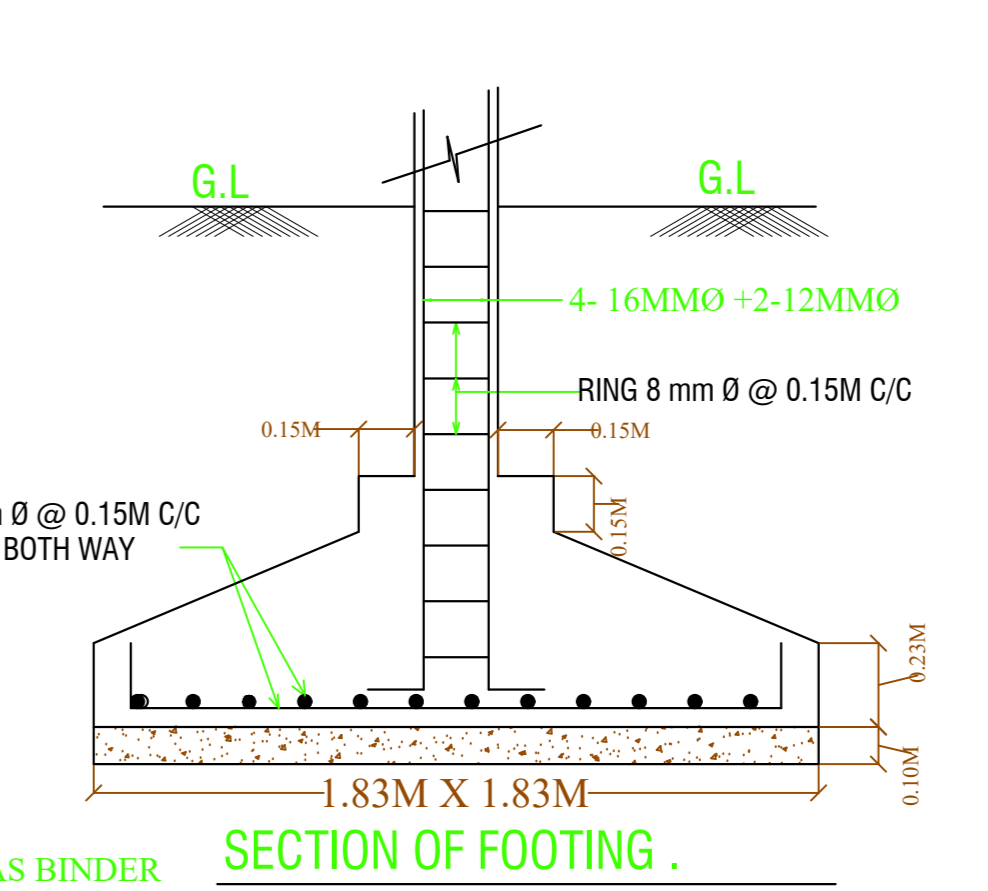
PLAN OF SEPTIC TANK.



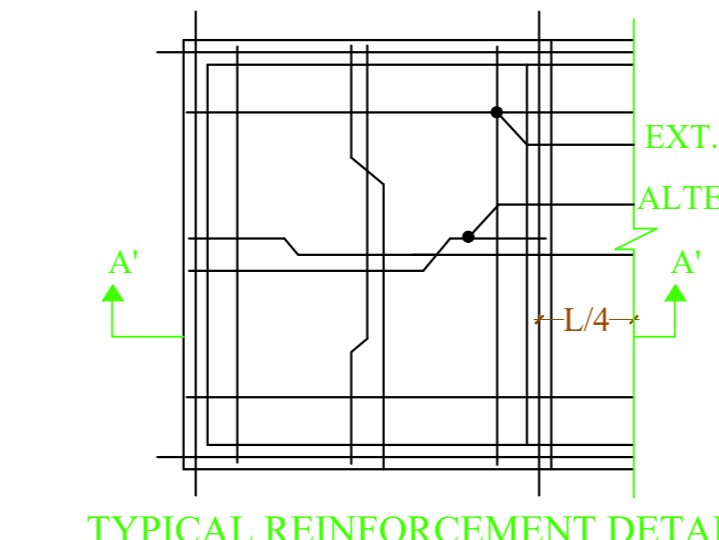
PLAN OF SOAK PIT



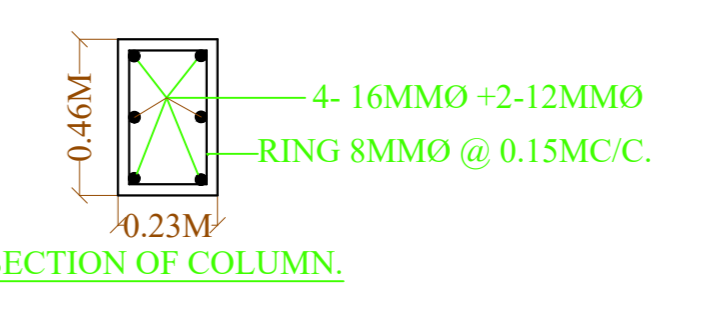
PLAN OF ISOLATED FOOTING



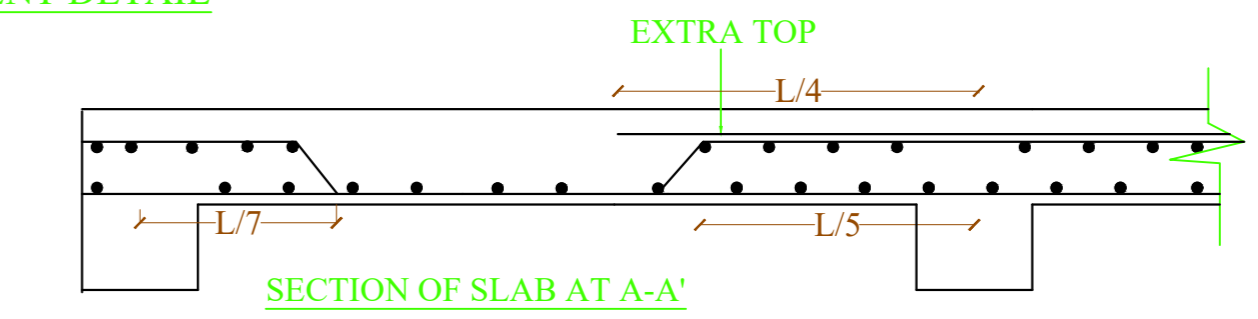
SECTION OF FOOTING.



TYPICAL REINFORCEMENT DETAIL



SECTION OF COLUMN.



SECTION OF SLAB AT A-A'

Building :8 (ETHANOL STORAGE SECTION)

Floor Name	Total Built Up Area (Sq.m)	Proposed FAR Area (Sq.m)	Total FAR Area (Sq.m)	Total Consumed Additional FAR Area (Sq.m)	Trent (No.)
Ground Floor	2889.80	2889.80	2889.80	2889.80	01
Total	2889.80	2889.80	2889.80	2889.80	01
Total Number of Same Buildings	1				
Total	2889.80	2889.80	2889.80	2889.80	01

SCHEDULE OF DOOR:

BUILDING NAME	NAME	LENGTH	HEIGHT	NOS
8 (ETHANOL STORAGE SECTION)	D	2.19	2.13	04

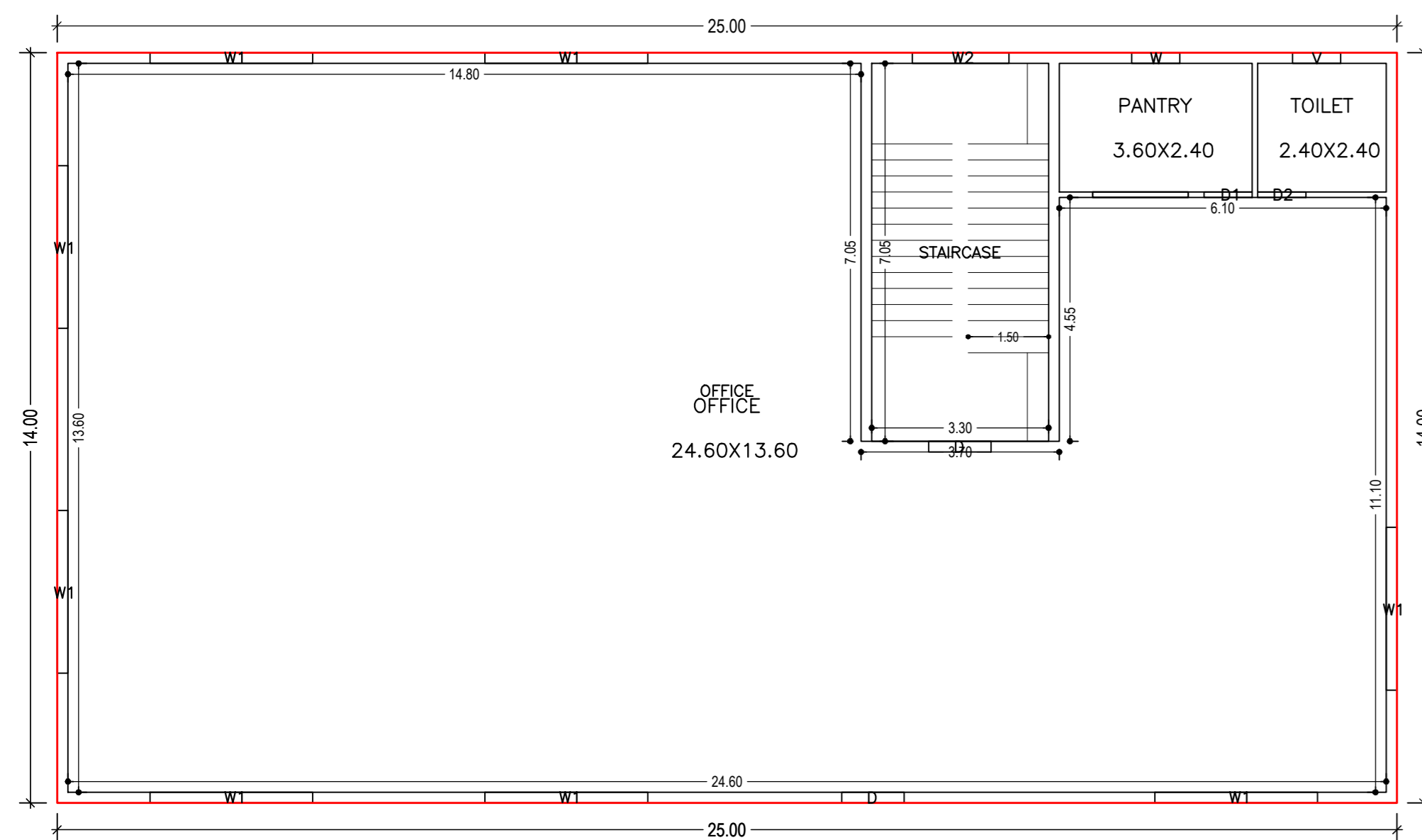
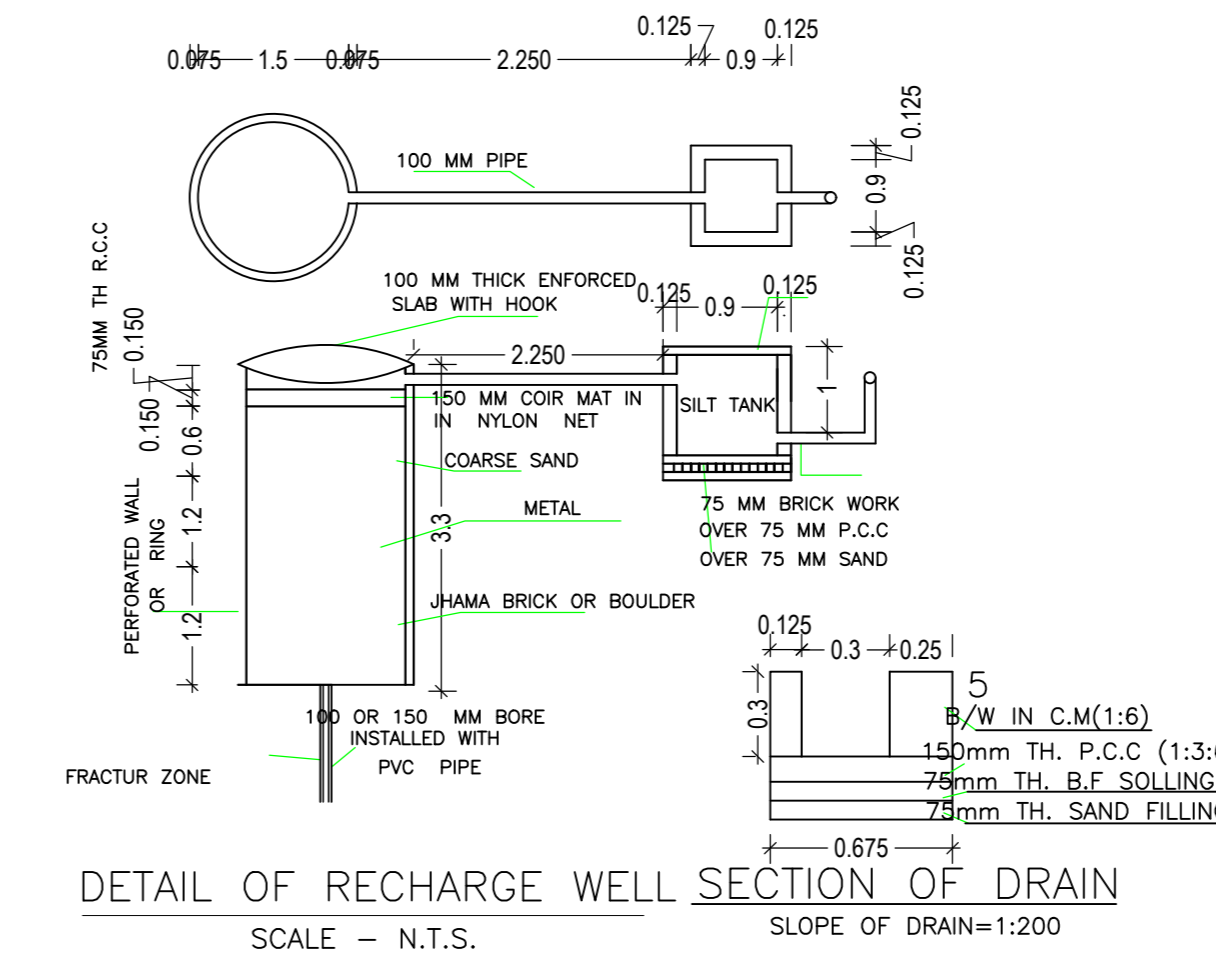
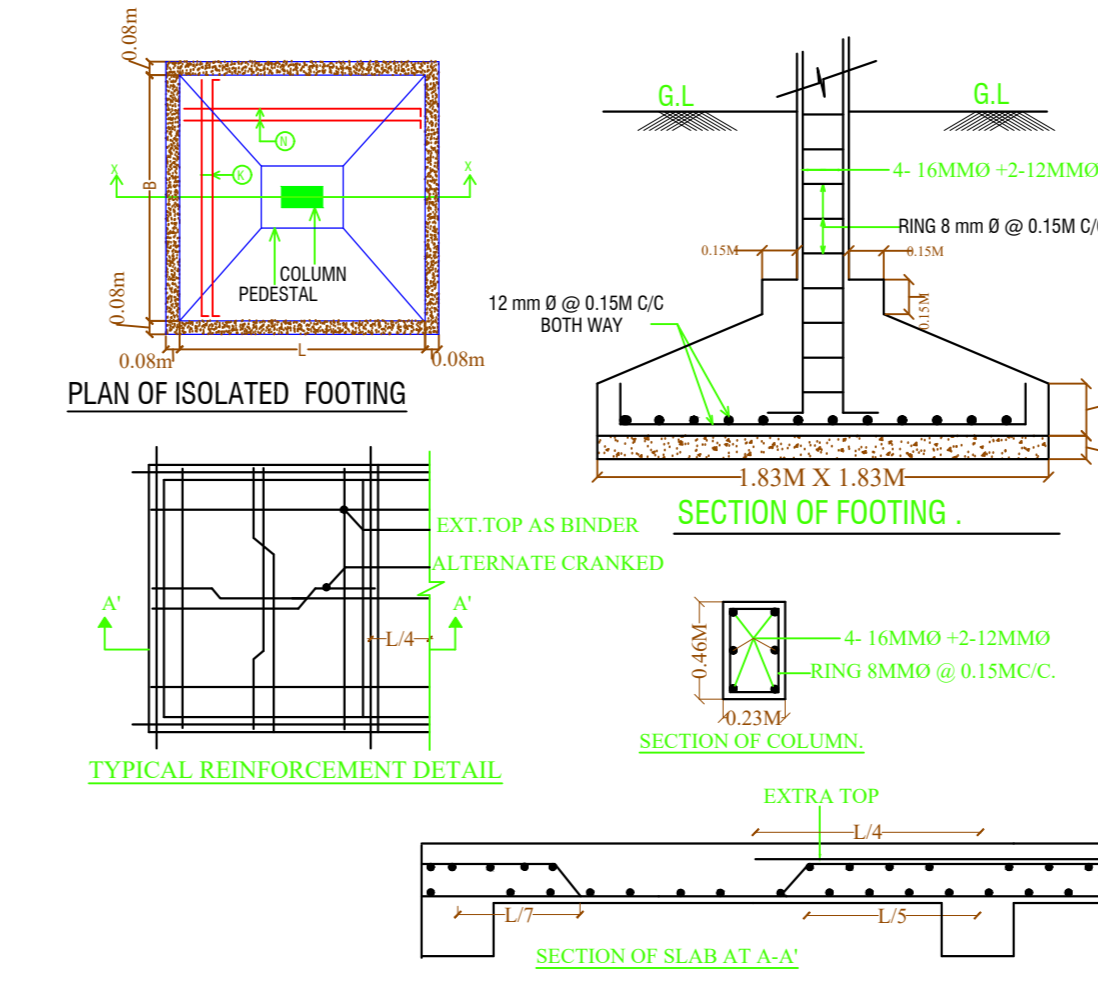
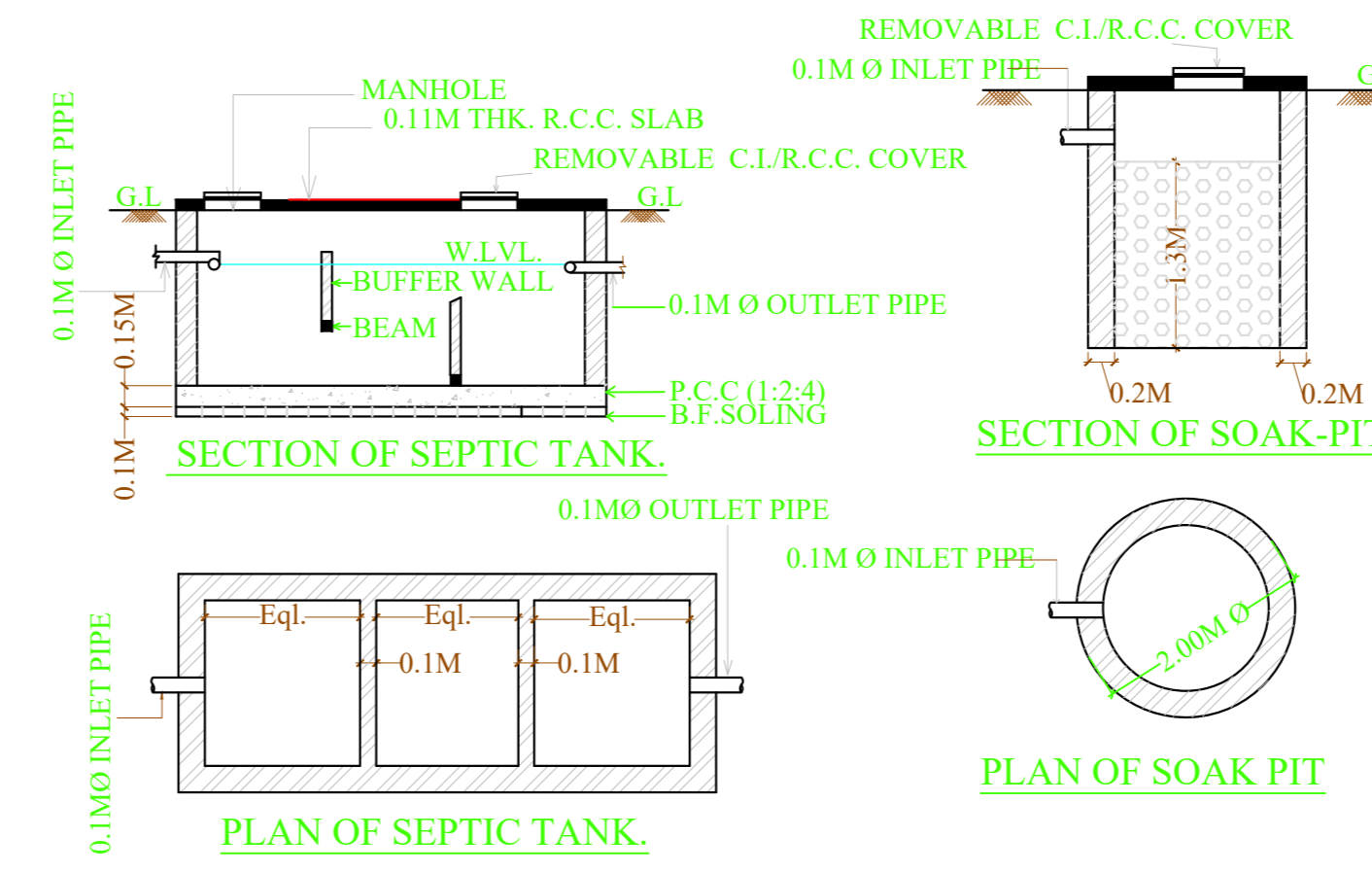
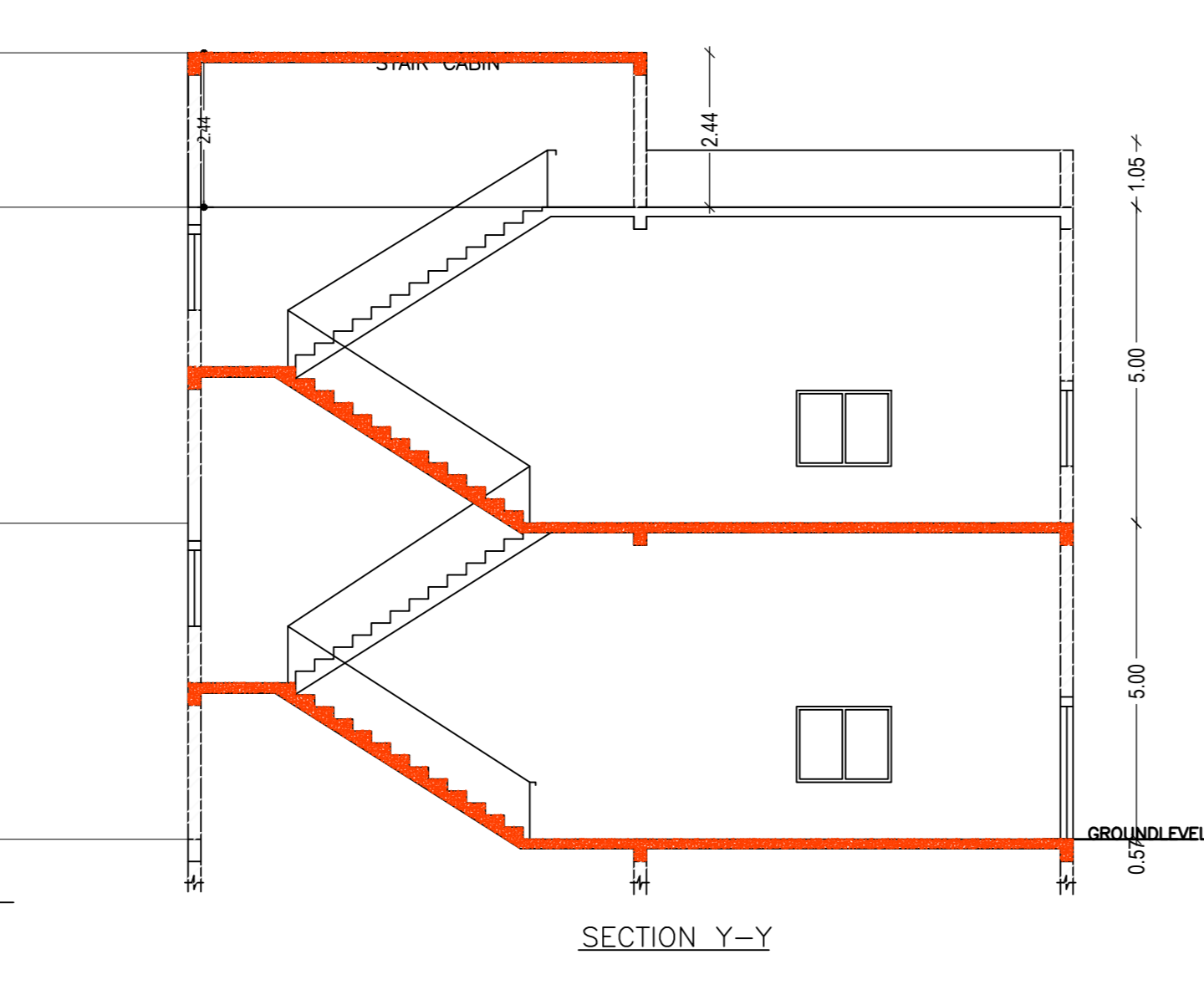
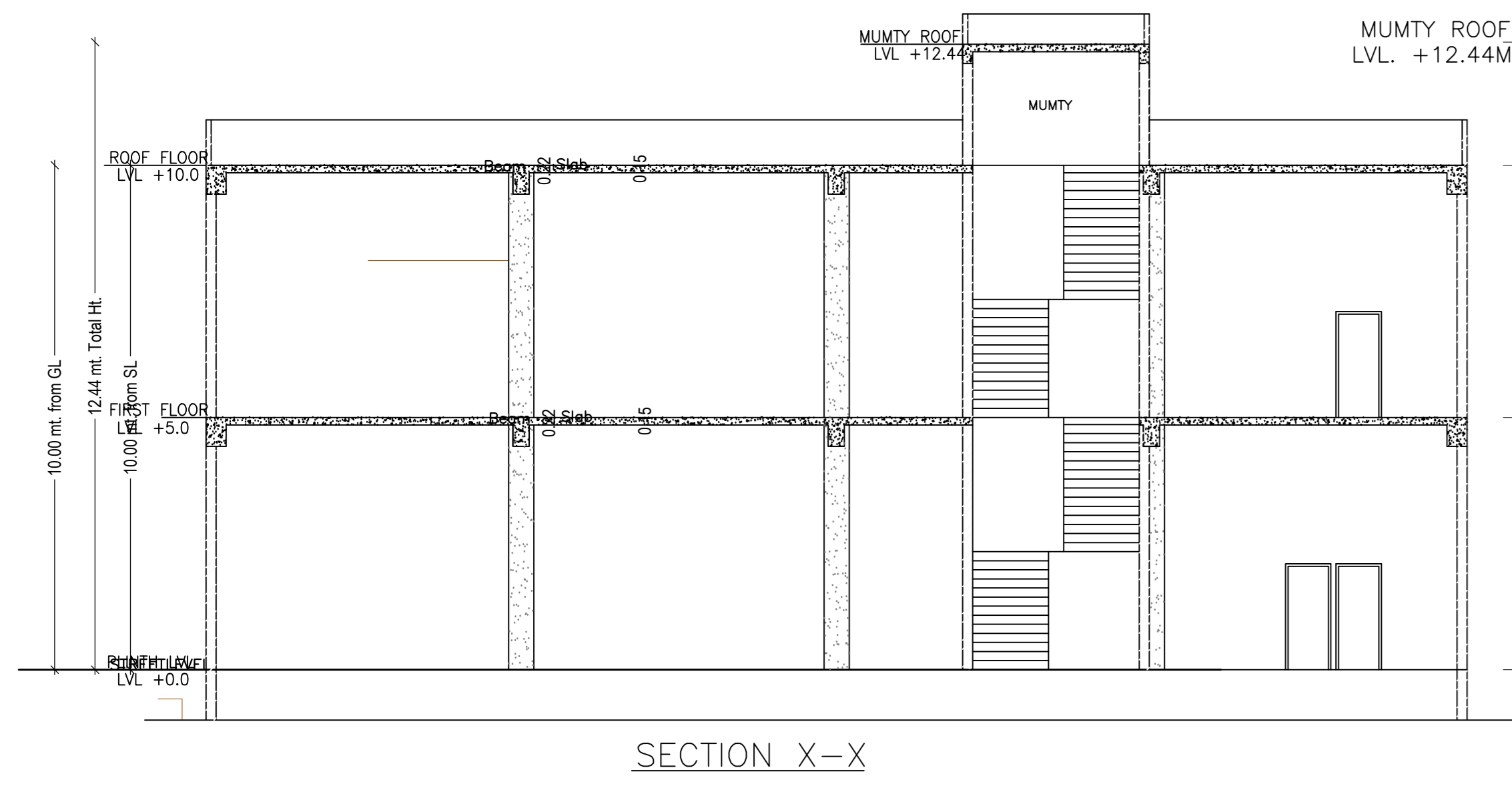
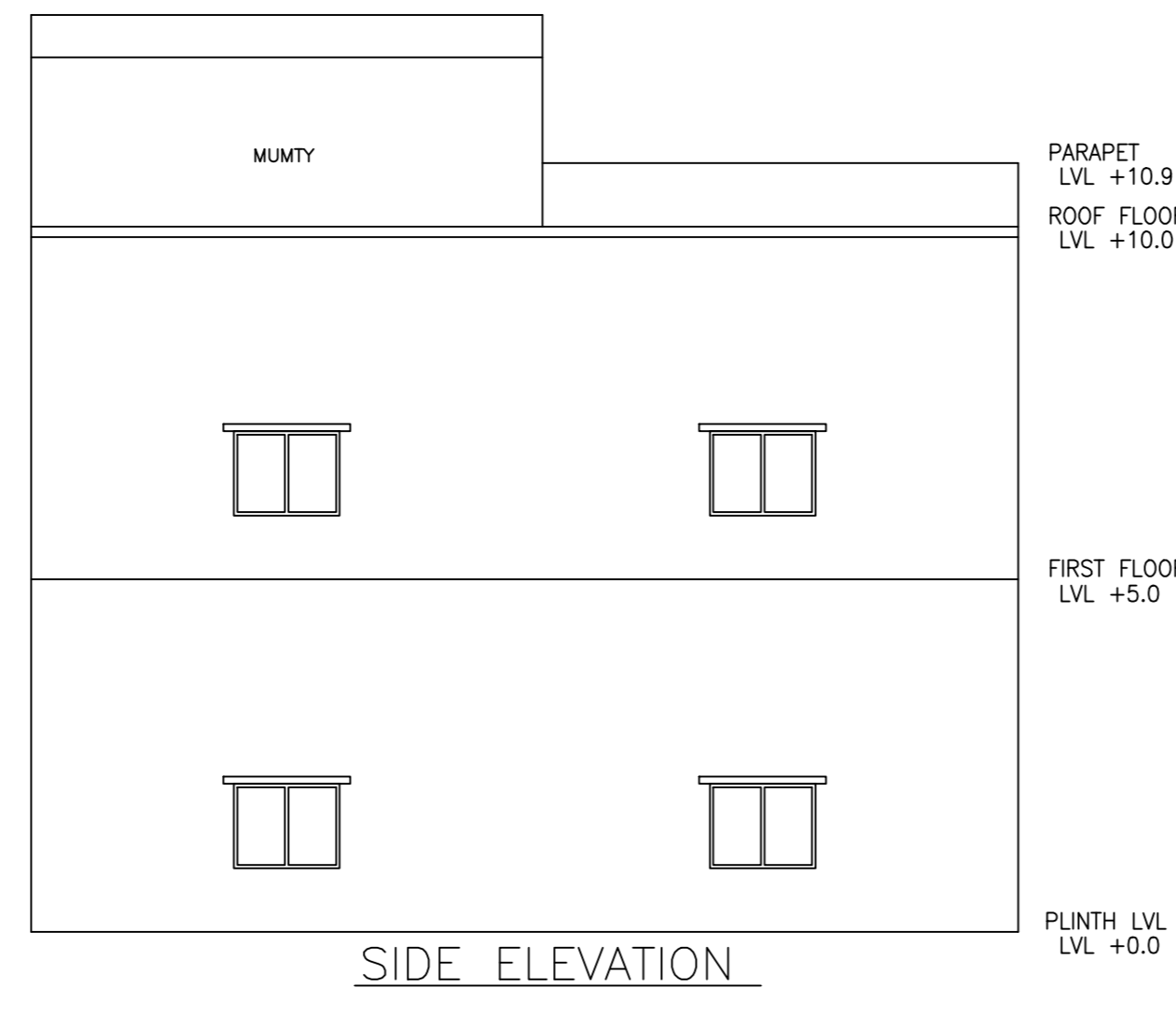
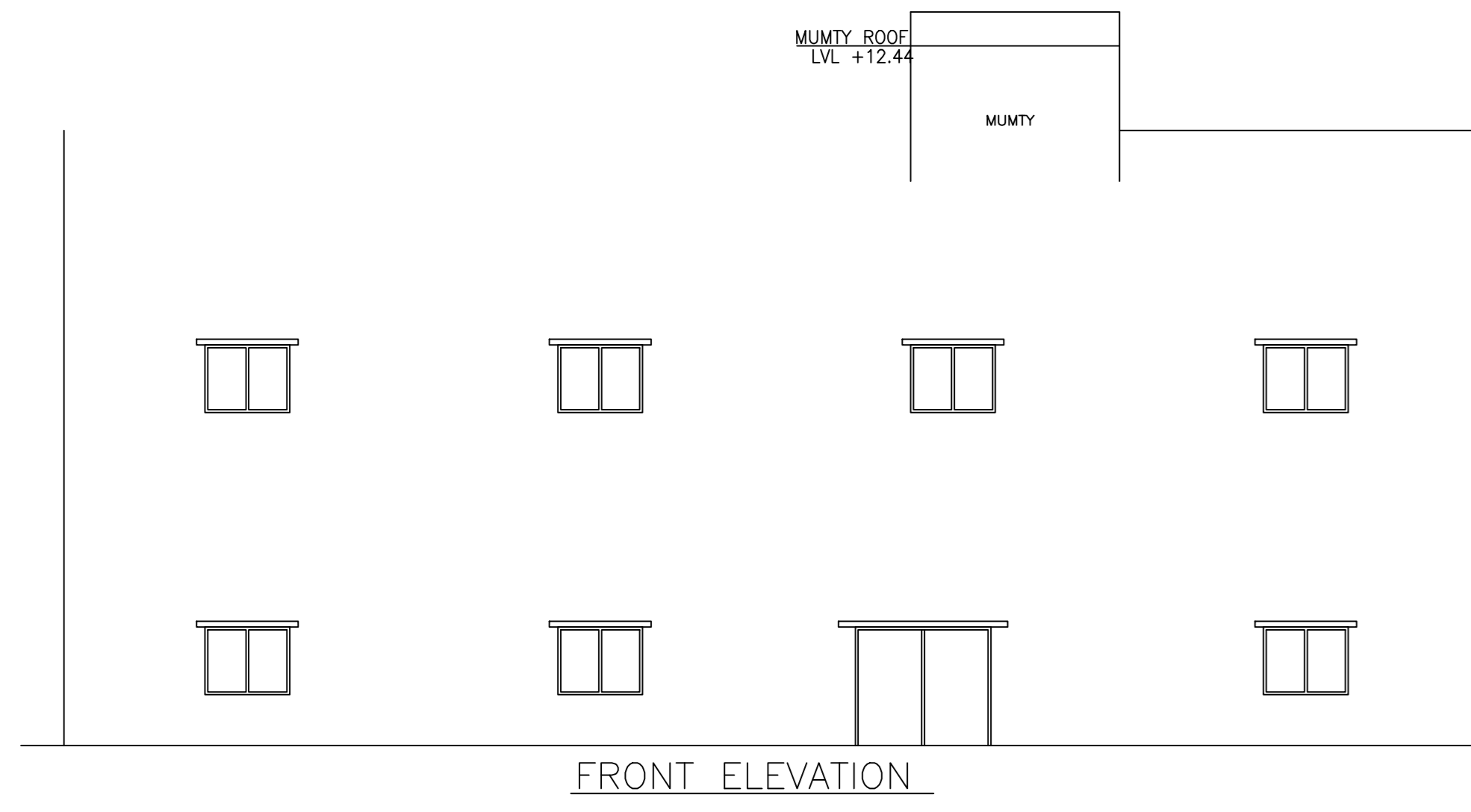
SCHEDULE OF WINDOW/VENTILATION:

BUILDING NAME	NAME	LENGTH	HEIGHT	NOS
8 (ETHANOL STORAGE SECTION)	W1	3.41	2.13	03
8 (ETHANOL STORAGE SECTION)	W	4.80	2.13	05

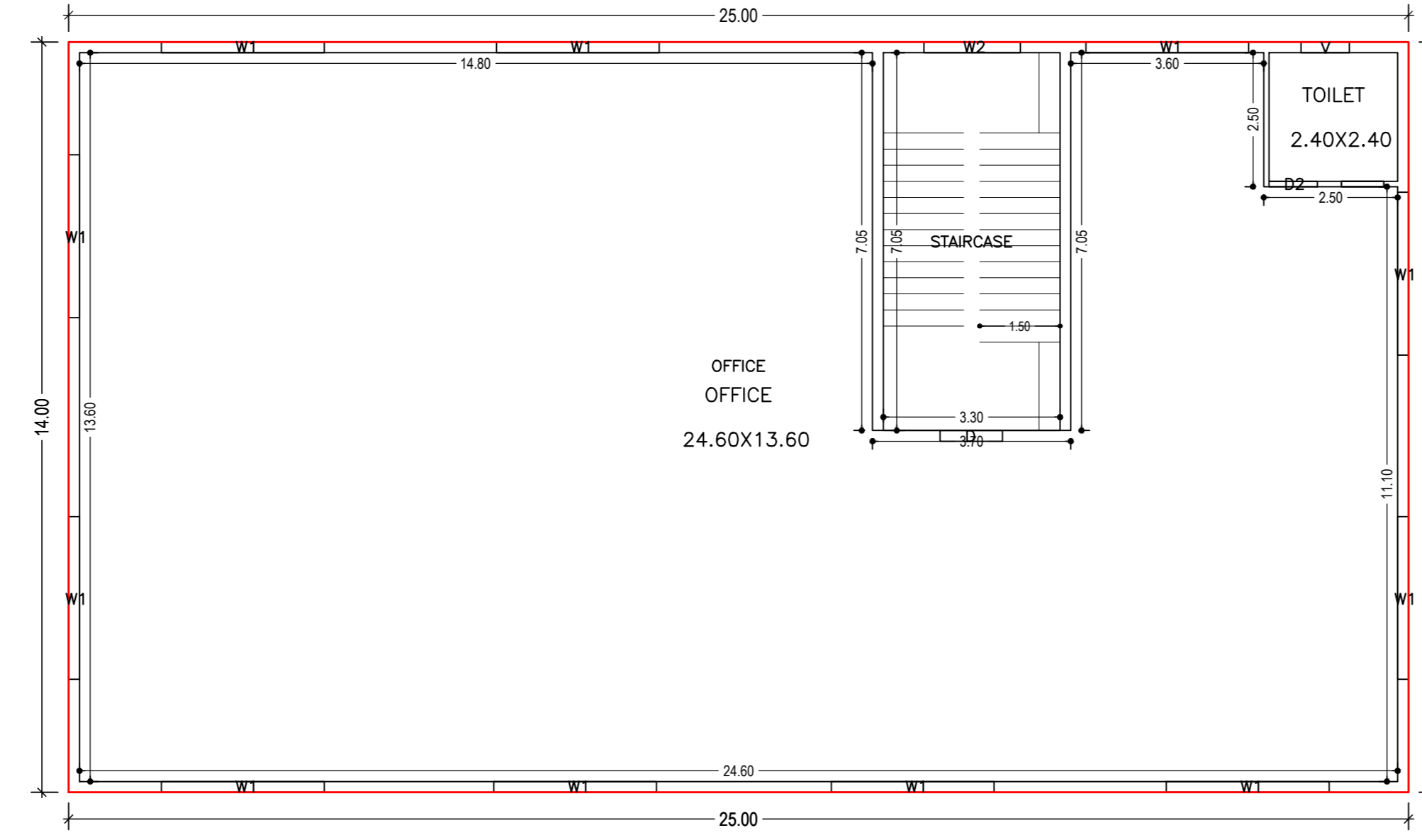
UnitBUA Table for Building :8 (ETHANOL STORAGE SECTION)

FLOOR	Name	UnitBUA Type	UnitBUA Area	Carpet Area	No. of Rooms	No. of Tenement
GROUND FLOOR PLAN	ETHANOL STORAGE SECTION	OTHER	2889.80	2889.41	1	1
Total			2889.80	2889.41	1	1

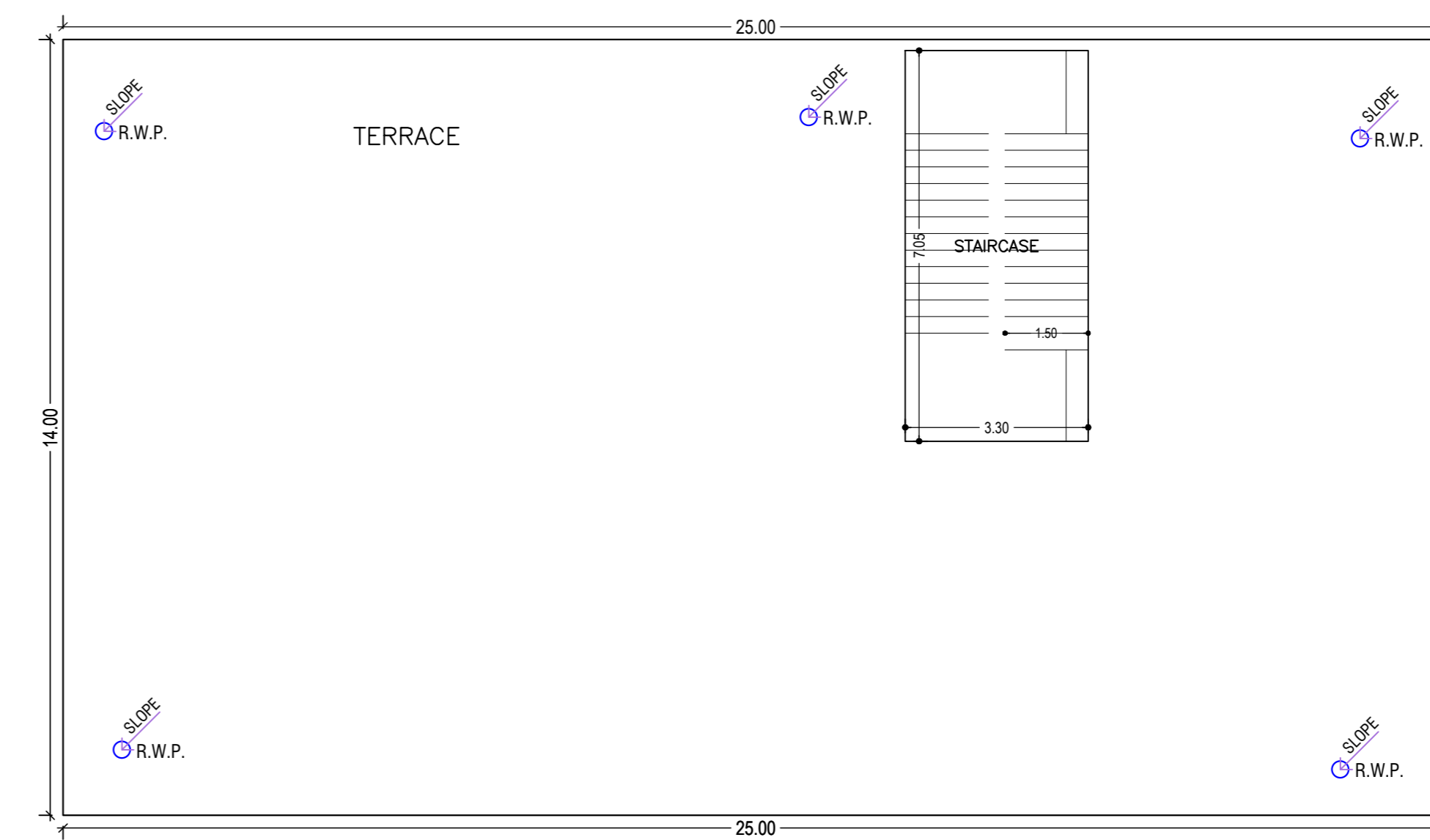
LTP NAME AND SIGNATURE	STRUCTURAL ENGS NAME AND SIGNATURE	BUILDER NAME AND SIGNATURE	DIGITAL SIGNATURE
ALOK KUMAR GADIA JADA/ENG/0016/2021			



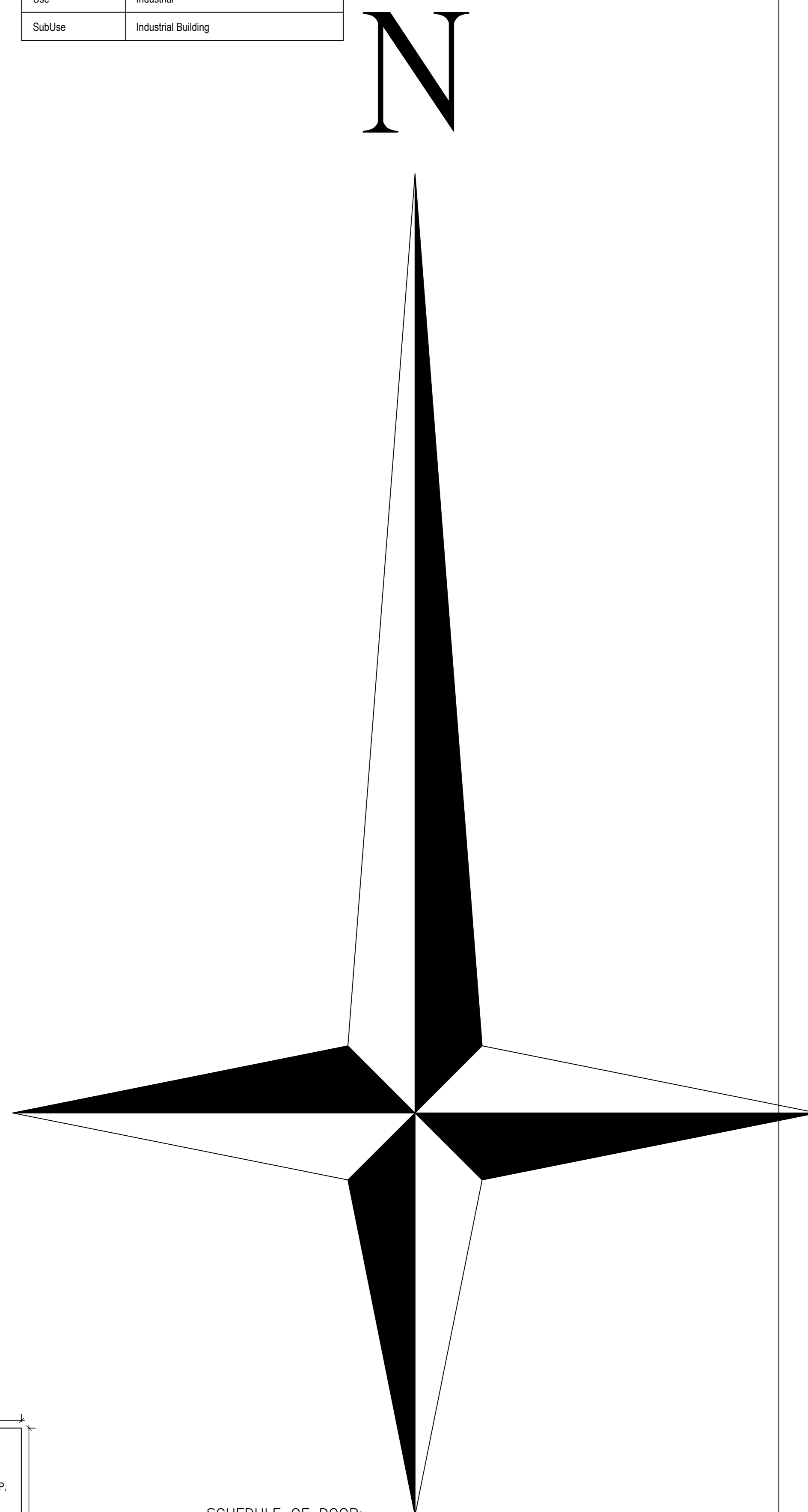
GROUND FLOOR PLAN (Proposed) (SCALE 1:100)



FIRST FLOOR PLAN (Proposed) (SCALE 1:100)



TERRACE FLOOR PLAN (SCALE 1:100)



DATE	23-11-2023
SHEET NO.	10
Proposal Basic Information	
Proposal File No.	JADA/SP/016/2023
Owner Name	M/S KJALK STARCH AGRO PVT.LTD. DIRECTOR - ASHOK KUMAR VERMA
Khata No	225,18,107,111,151,35,31,32,33,150,34 & 10
Plot No	R-02, ROYAM, SURVEY PLOT NO. 03 (P), 04 (P), 05(F), 06(F), 07(F), 08(F), 09(F), 10(F), 11(F), 12(F), 13(F), 14(F), 15(F), 16(F), 17(F), 18(P), 19(F), 20(F), 145(F), 146(F), 147(F), 148(F), 149(F), 150(F), 151(F), 152(F), 153(F), 154(F), 155(F), 156(F), 157(F), 158(F), 159(F), 160(F), 161(P), 164(P), 165(F), 166(F), 167(F), 168(F), 169(F), 170(F), 171(F), 172(F), 173(F), 174(F), 175(F), 176(F), 177(F), 178(F), 179(F), 180(F), 181(F), 182(F), 183(F), 184(F), 185(F), 186(F), 187(F), 188(F), 189(F), 190(F), 191(F), 192(F), 193(F), 194(F), 195(F), 196(F), 197(F), 198(F), 199(F), 200(F)
Village Name	ROWAM
Use	Industrial
SubUse	Industrial Building

SCHEDULE OF DOOR:

BUILDING NAME	NAME	LENGTH	HEIGHT	NOS
9 (ADMIN BUILDING)	DZ	0.90	2.13	02
9 (ADMIN BUILDING)	D1	0.90	2.13	01
9 (ADMIN BUILDING)	D	1.16	2.13	03

SCHEDULE OF WINDOW/VENTILATION:

BUILDING NAME	NAME	LENGTH	HEIGHT	NOS
9 (ADMIN BUILDING)	V	0.90	2.70	02
9 (ADMIN BUILDING)	W	0.90	2.70	01
9 (ADMIN BUILDING)	WZ	1.80	2.13	02
9 (ADMIN BUILDING)	WT	3.24	2.13	19

UnitBUA Table for Building :9 (ADMIN BUILDING)

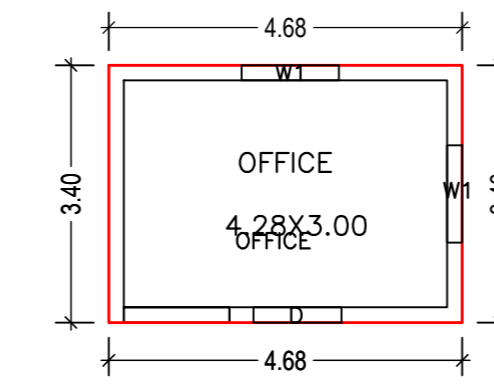
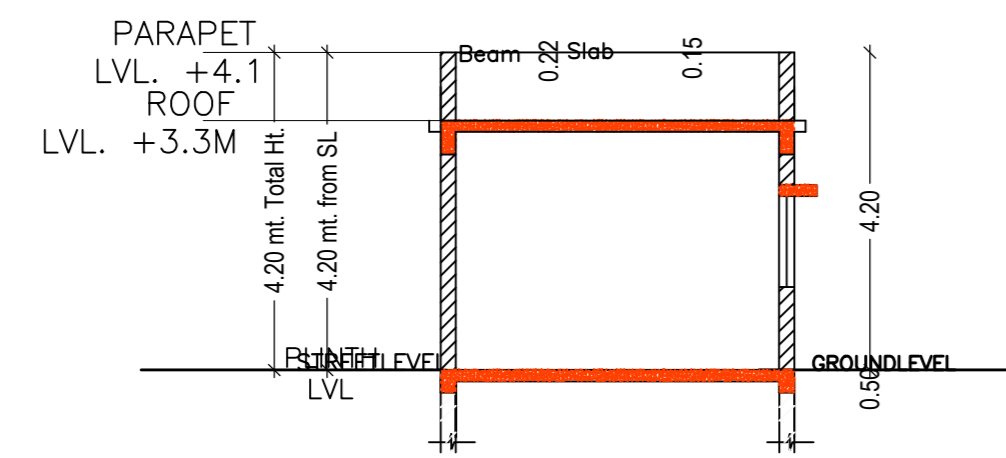
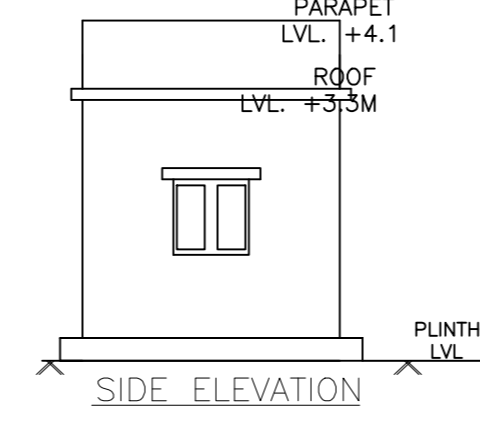
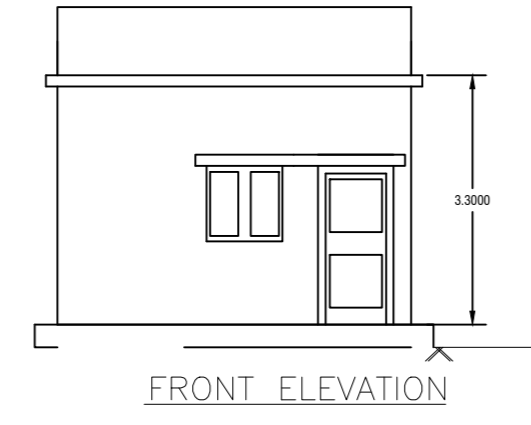
FLOOR	Name	UnitBUA Type	UnitBUA Area (Sq.mt.)	Carpet Area	No. of Rooms	No. of Tenement
GROUND FLOOR PLAN	OFFICE	OFFICE	308.48	308.30	3	1
FIRST FLOOR PLAN	OFFICE	OFFICE	308.48	308.40	2	1
Total:	-	-	616.96	616.70	5	2

Building :9 (ADMIN BUILDING)

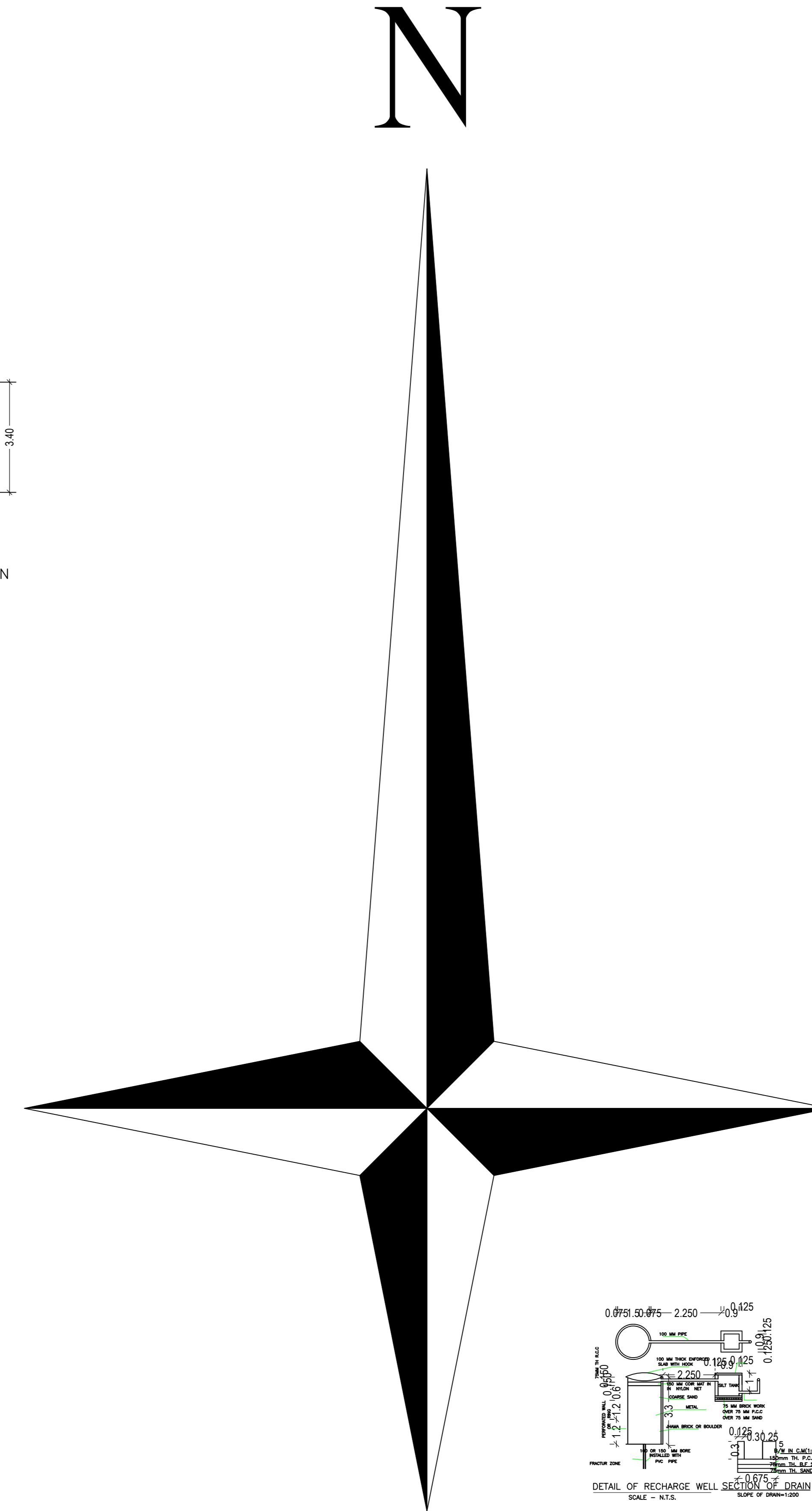
Floor Name	Total Built Up Area (Sq.mt.)	Proposed FAR Area (Sq.mt.) Commercial	Total FAR Area (Sq.mt.)	Total Consumed Additional FAR Area (Sq.mt.)	Tyret (No.)
Ground Floor	350.00	350.00	350.00	350.00	01
First Floor	350.00	350.00	350.00	350.00	01
Terrace Floor	0.00	0.00	0.00	0.00	00
Total:	700.00	700.00	700.00	700.00	02
Total Number of Same Buildings	1	-	-	-	-
Total:	700.00	700.00	700.00	700.00	02

LTP NAME AND SIGNATURE	STRUCTURAL ENG'S NAME AND SIGNATURE	BUILDER NAME AND SIGNATURE	DIGITAL SIGNATURE
ALOK KUMAR GADIA JADA/ENG/016/2023			

DATE		23-11-2023
SHEET NO.		11
Proposal Basic Information		
Proposal File No.	JADABP0018/2023	
Owner Name	M/S KIJALK STARCH AGRO PVT.LTD. DIRECTOR - ASHOK KUMAR VERMA	
Khata No.	229,18,107,111,151,35,31,32,33,150,34 & 10	
Plot No.	R.O2, ROYAM, SURVEY PLOT NO-03 (P) 04 (D), 05(F), 06(F), 07(F), 08(F), 09(F), 10(F), 11(F), 12(F), 3(F), 14(F), 15(F), 16(F), 17(F), 18(F), 19 (F), 20(F), 44(F), 44(F), 44(F), 44(F), 44(F), 44(F), 44(F), 134(F), 134(F), 154(F), 154(F), 154(F), 154(F), 154(F), 161(P), 164(P), 193(P), 111209 (P) & 211210(F)	
Village Name	ROWAM	
Use	Industrial	
SubUse	Industrial Building	



GROUND FLOOR PLAN
(Proposed)
(SCALE 1:100)



Building :10 (OFFICE)

Floor Name	Total Built Up Area (Sq.m)	Proposed FAR Area (Sq.m)	Total FAR Area (Sq.m)	Total Consumed Additional FAR Area (Sq.m)	Tent (No.)
Ground Floor	15.91	15.91	15.91	15.91	01
Total	15.91	15.91	15.91	15.91	01
Total Number of Same Buildings	1				
Total	15.91	15.91	15.91	15.91	01

SCHEDULE OF DOOR:

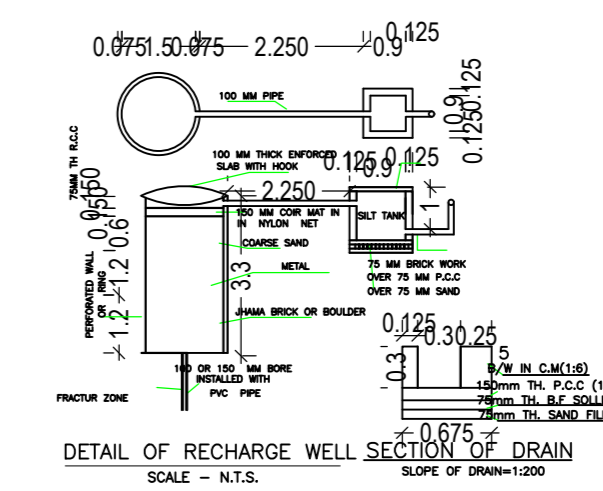
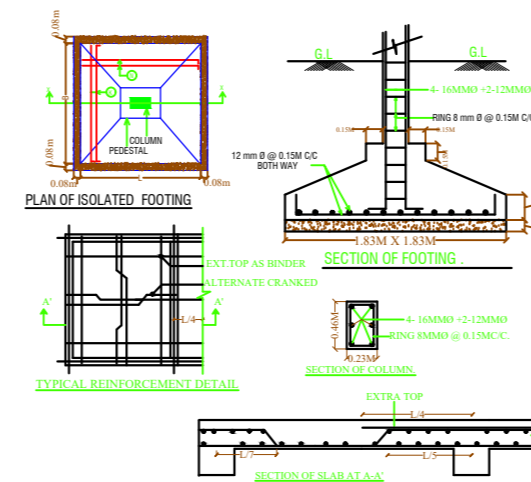
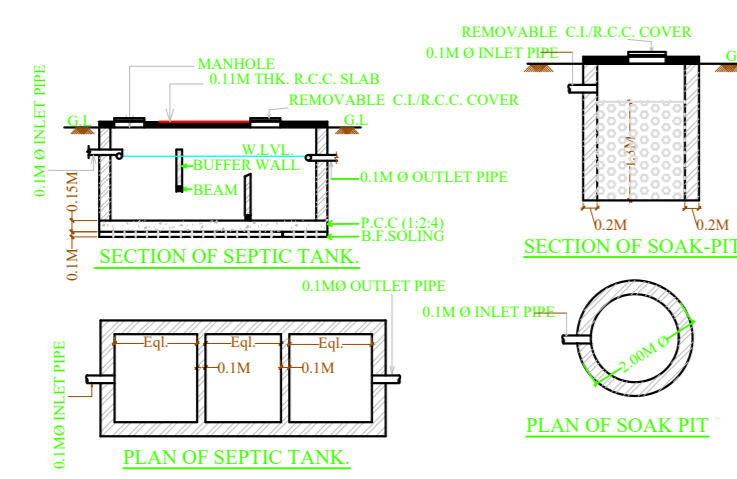
BUILDING NAME	NAME	LENGTH	HEIGHT	NOS
10(OFFICE)	D	1.16	2.13	01

SCHEDULE OF WINDOW/VENTILATION:

BUILDING NAME	NAME	LENGTH	HEIGHT	NOS
10(OFFICE)	W1	1.29	2.13	02

UnitBUA Table for Building :10 (OFFICE)

FLOOR	Name	UnitBUA Type	UnitBUA Area	Carpet Area	No. of Rooms	No. of Tenement
GROUND FLOOR PLAN	OFFICE	OFFICE	15.91	15.63	1	1
Total	-	-	15.91	15.63	1	1

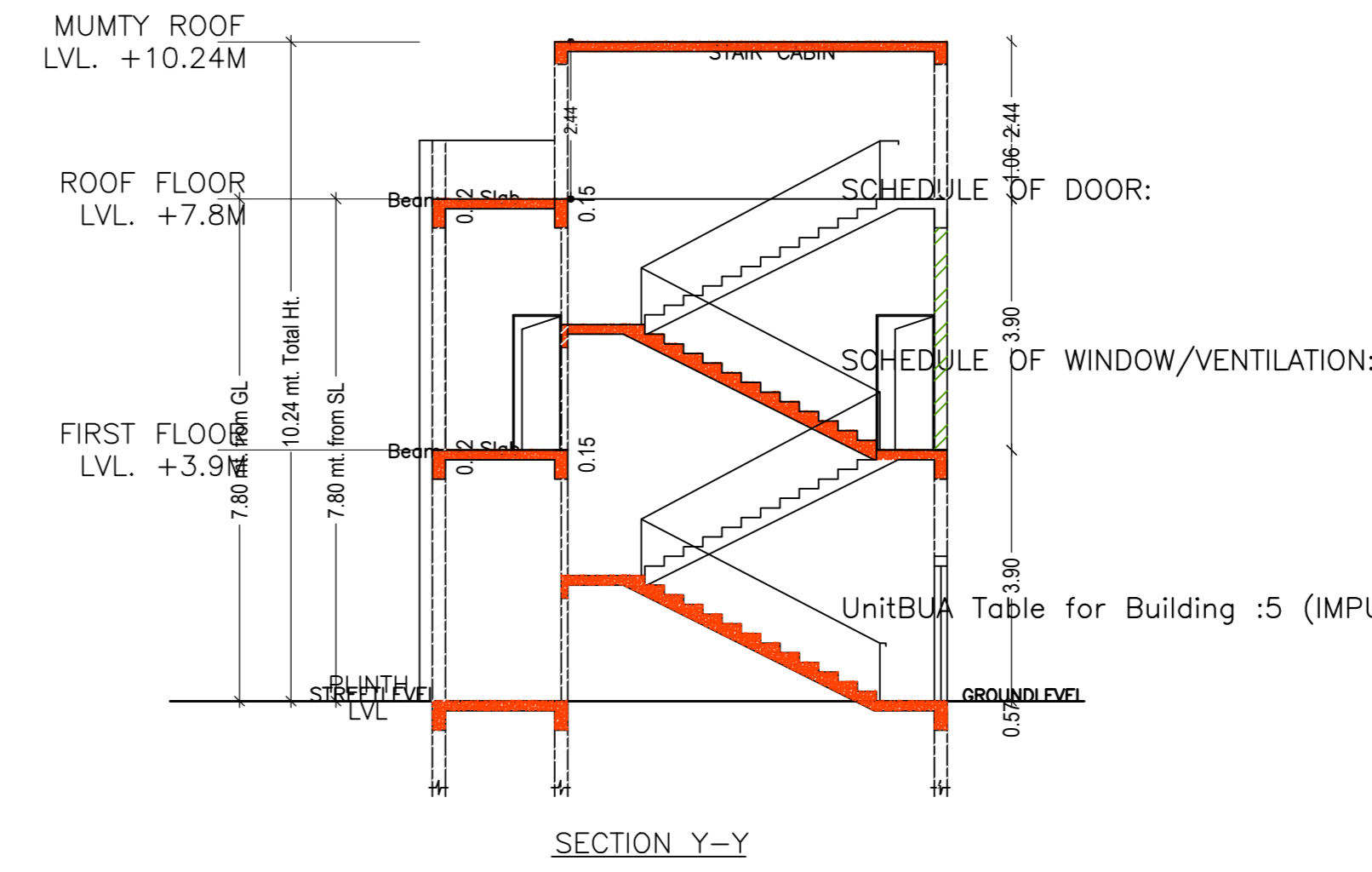
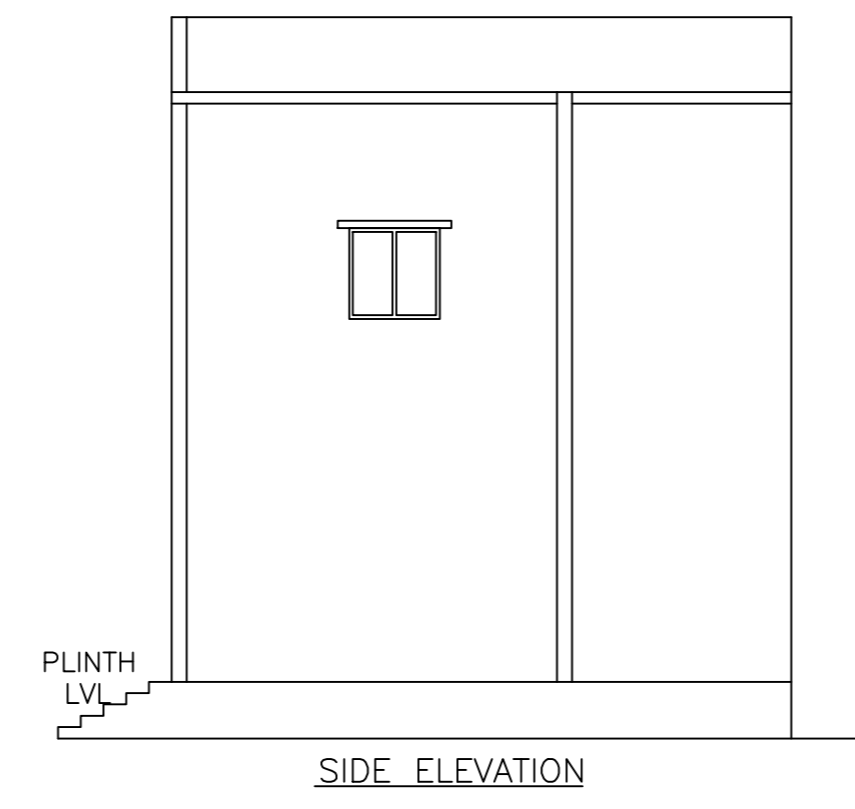
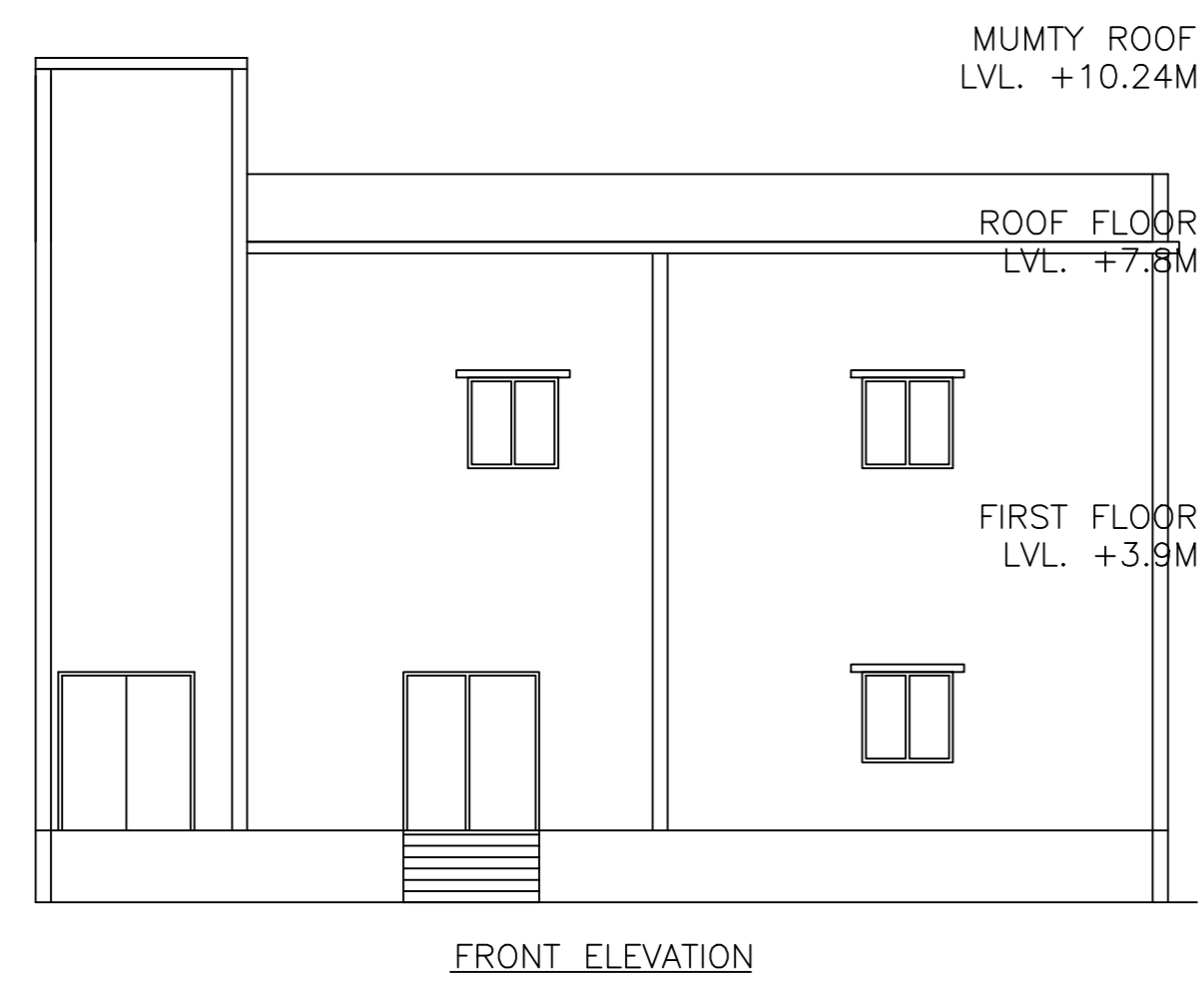


LTP NAME AND SIGNATURE ALOK KUMAR GADIA JADA/ENG/06/2021	STRUCTURAL ENGS NAME AND SIGNATURE	BUILDER NAME AND SIGNATURE	DIGITAL SIGNATURE
--	------------------------------------	----------------------------	-------------------

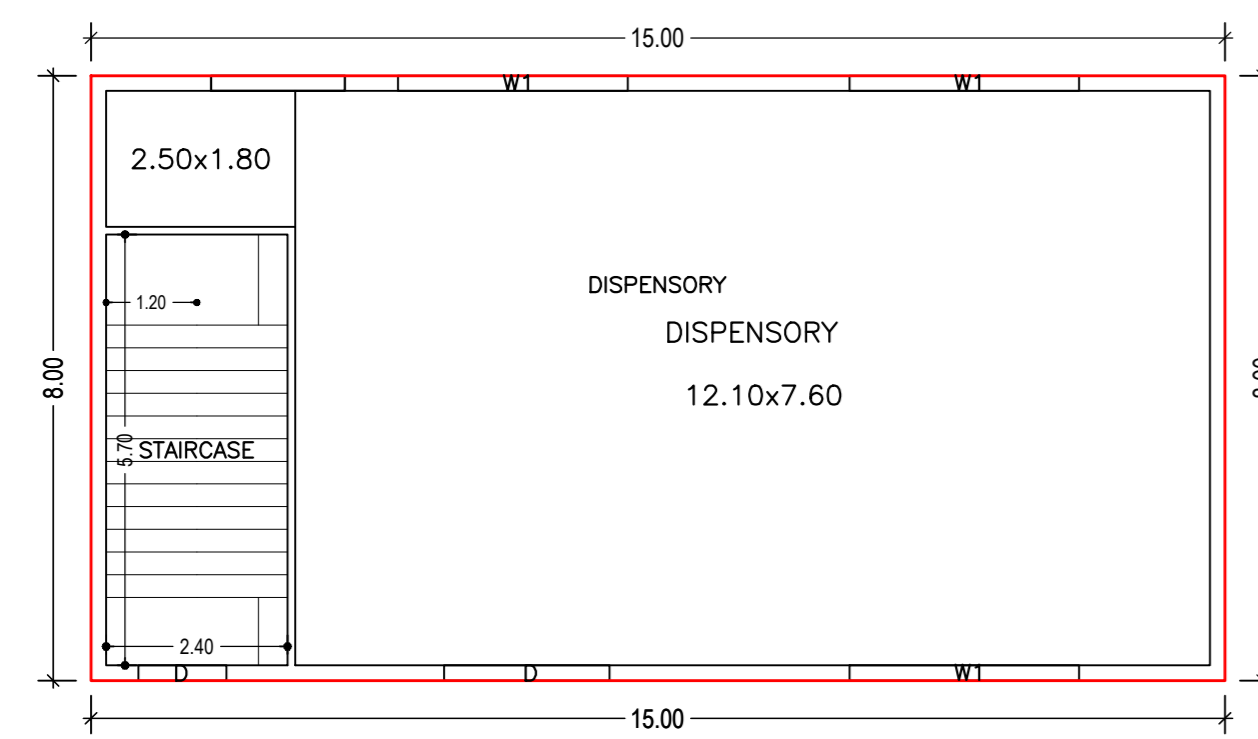
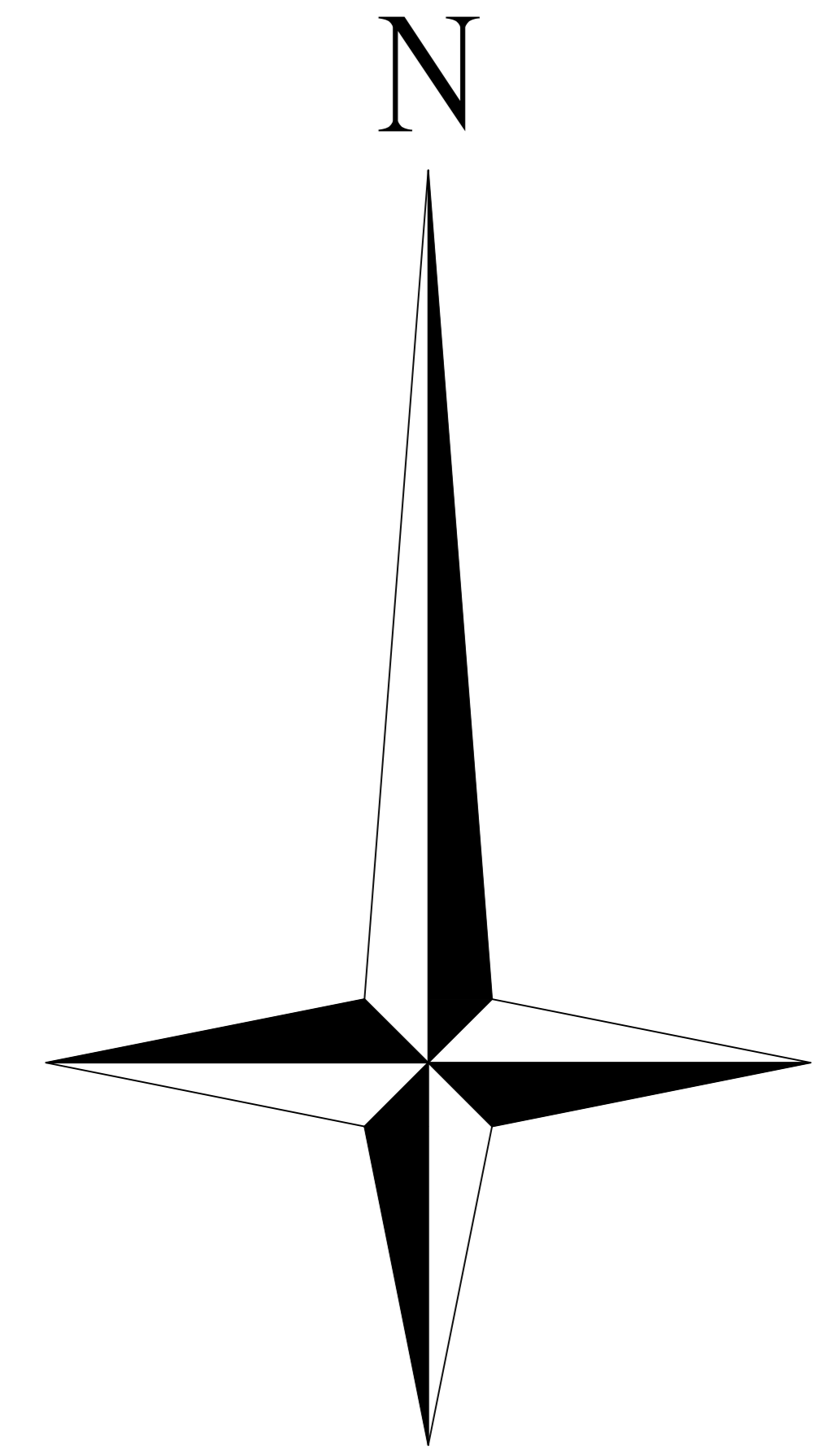
DATE	23-11-2023
SHEET NO.	12

Proposal Basic Information

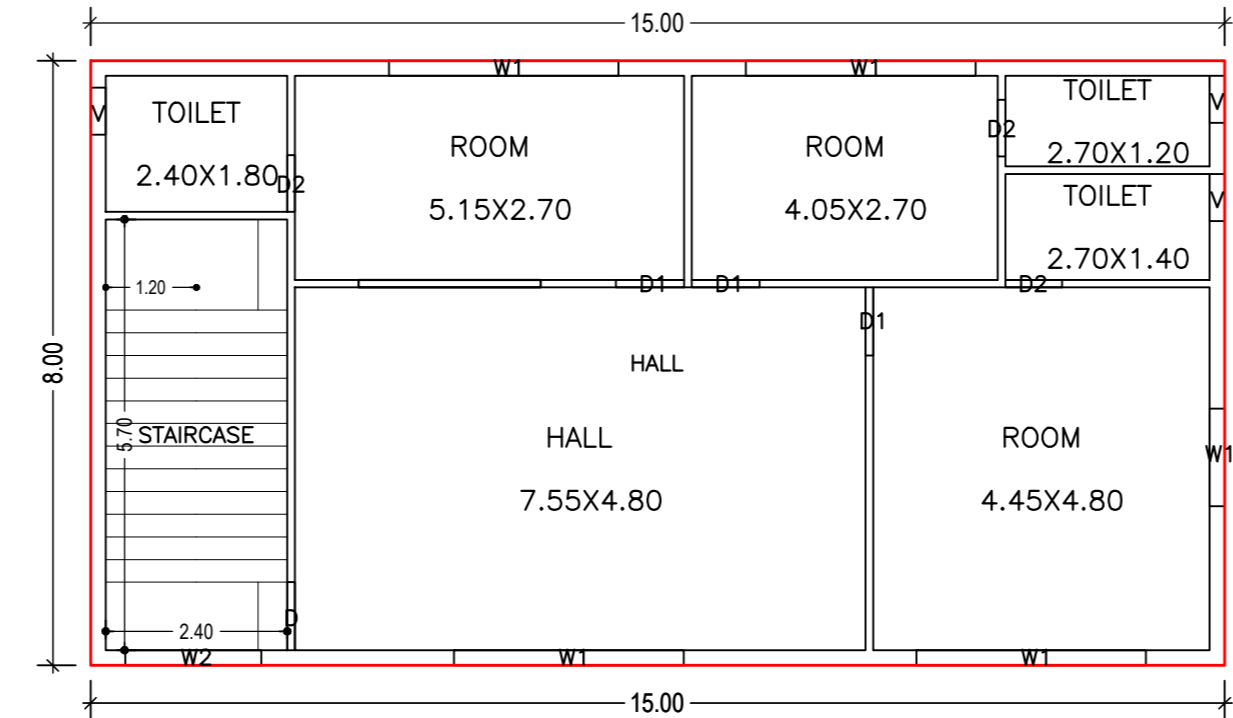
Proposal File No.	JADABP00162023
Owner Name	MS KJALK STARCH AGRO PVT.LTD. DIRECTOR - ASHOK KUMAR VERMA
Khata No.	229.18.107.111.151.35.31.32.33.150.34 & 10
Plot No.	R-02, ROYAM, SURVEY PLOT NO-03 (P), 04 (P), 05(F), 06(F), 07(F), 08(F), 09(F), 10(F), 11(F), 12(F), 3(F), 14(F), 15(F), 16(F), 17(F), 18(P), 19 (F), 20(P), 145(F)-146(F)-147(F)-148(F)-149(F)-150(F)-151(F)-152(F), 153(F), 154(F), 155(F), 156(F), 158(F), 159(F), 160(P), 161(P), 164(P), 193(P), 11/1209 (F) & 21/1210(F)
Village Name	ROWAM
Use	Industrial
SubUse	Industrial Building



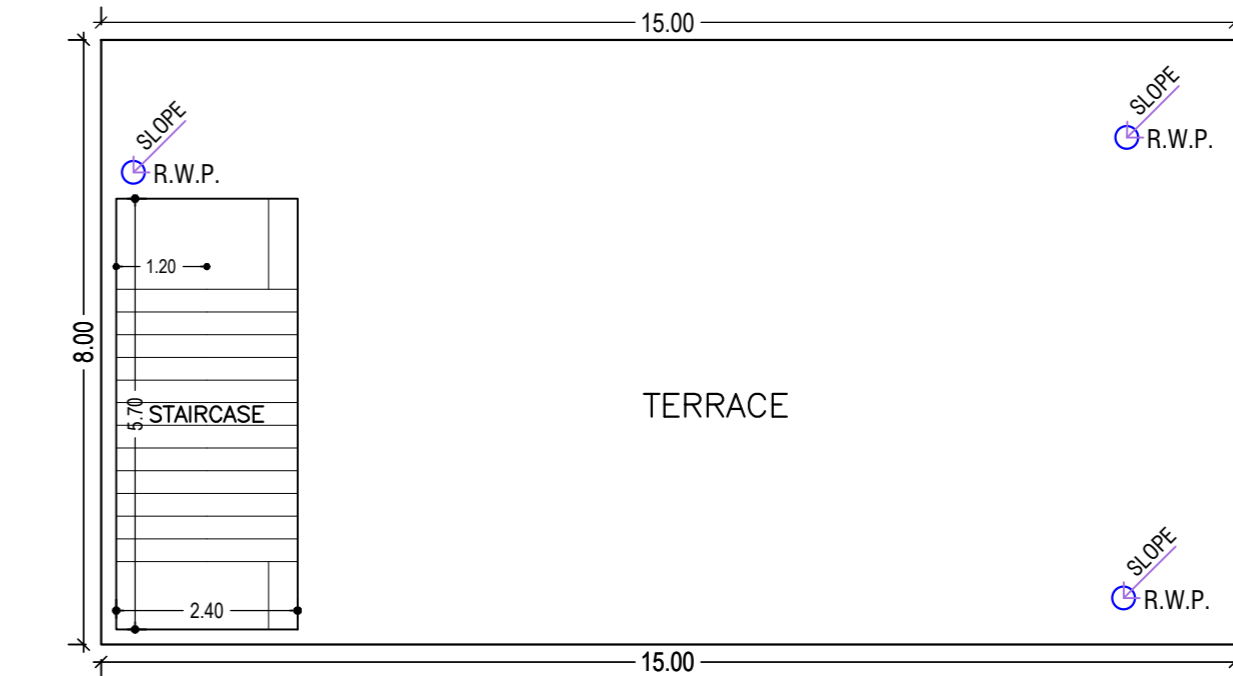
UnitBUA Table for Building :5 (IMPURE SPIRIT AND STORAGE SECTION)



GROUND FLOOR PLAN (Proposed) (SCALE 1:100)



FIRST FLOOR PLAN (Proposed) (SCALE 1:100)



TERRACE FLOOR PLAN (SCALE 1:100)

SCHEDULE OF DOOR:

BUILDING NAME	NAME	LENGTH	HEIGHT	NOS
T1 (DISPENSARY AND REST ROOM)	D2	0.75	2.13	03
T1 (DISPENSARY AND REST ROOM)	D1	0.90	2.13	03
T1 (DISPENSARY AND REST ROOM)	D	0.90	2.13	01
T1 (DISPENSARY AND REST ROOM)	D	2.19	2.13	01

SCHEDULE OF WINDOW/VENTILATION:

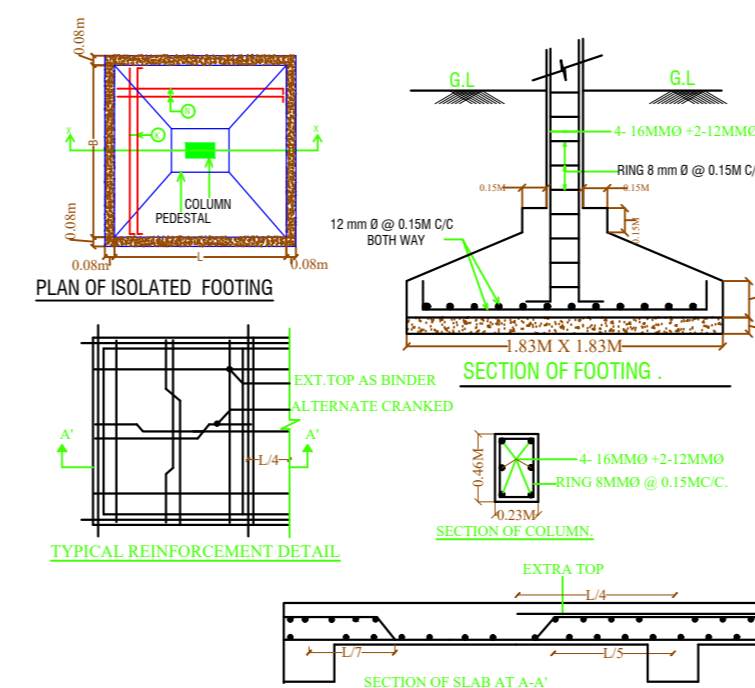
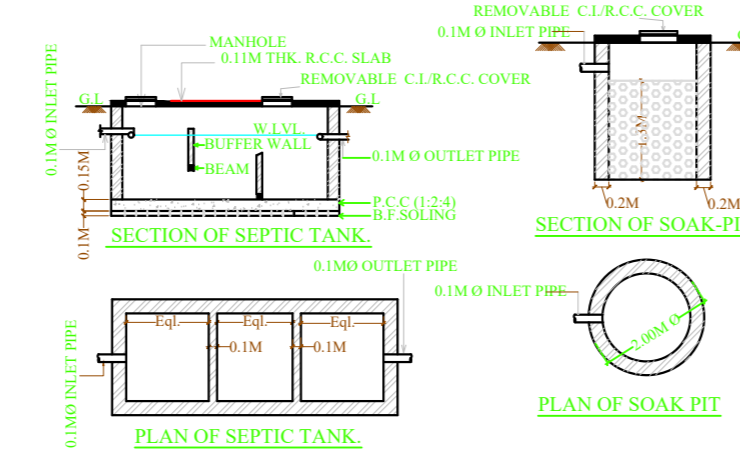
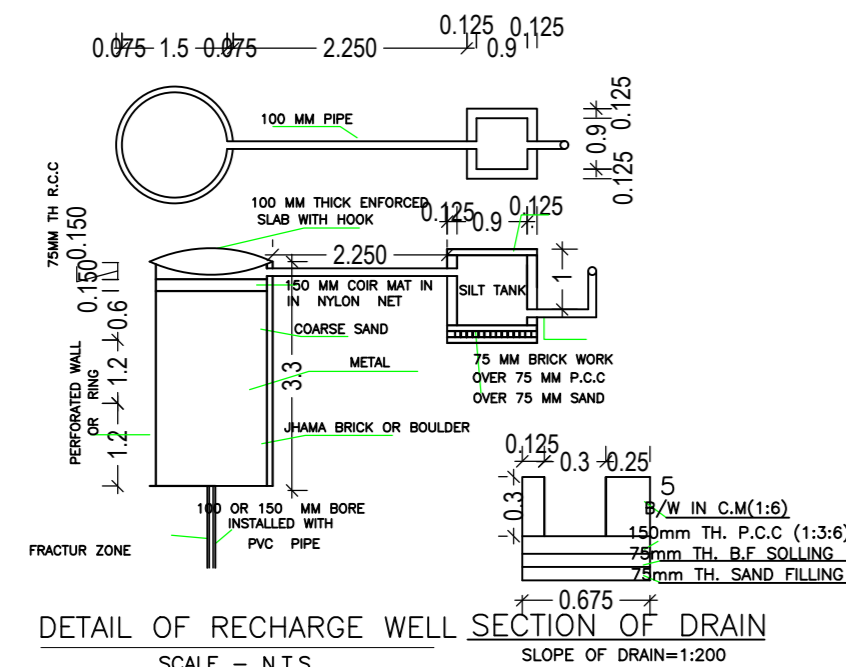
BUILDING NAME	NAME	LENGTH	HEIGHT	NOS
T1 (DISPENSARY AND REST ROOM)	V	0.62	2.13	03
T1 (DISPENSARY AND REST ROOM)	W1	1.29	2.13	01
T1 (DISPENSARY AND REST ROOM)	W2	1.80	2.13	01
T1 (DISPENSARY AND REST ROOM)	W1	3.04	2.13	07

Building :11 (DISPENSARY AND REST ROOM)

Floor Name	Total Built Up Area (Sq.mt.)	Proposed FAR Area (Sq.mt.) Commercial	Total FAR Area (Sq.mt.)	Total Consumed Additional FAR Area (Sq.mt.)	Tent (No.)
Ground Floor	120.00	120.00	120.00	120.00	01
First Floor	120.00	120.00	120.00	120.00	01
Terrace Floor	0.00	0.00	0.00	0.00	00
Total:	240.00	240.00	240.00	240.00	02
Total Number of Same Buildings	1				
Total:	240.00	240.00	240.00	240.00	02

UnitBUA Table for Building :11 (DISPENSARY AND REST ROOM)

FLOOR	Name	UnitBUA Type	UnitBUA Area	Carpet Area	No. of Rooms	No. of Tenement
GROUND FLOOR PLAN	DISPENSARY	OFFICE	120.00	119.65	1	1
FIRST FLOOR PLAN	HALL	OFFICE	120.00	119.76	7	1
Total:	-	-	240.00	239.41	8	2

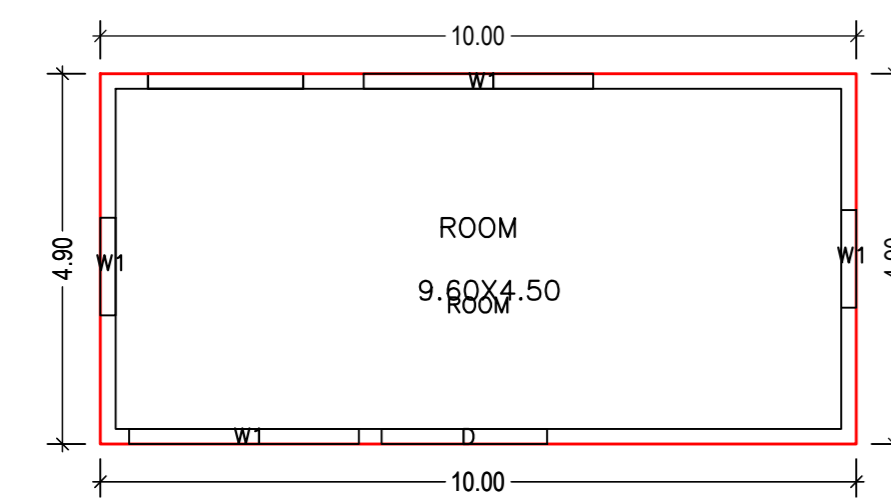
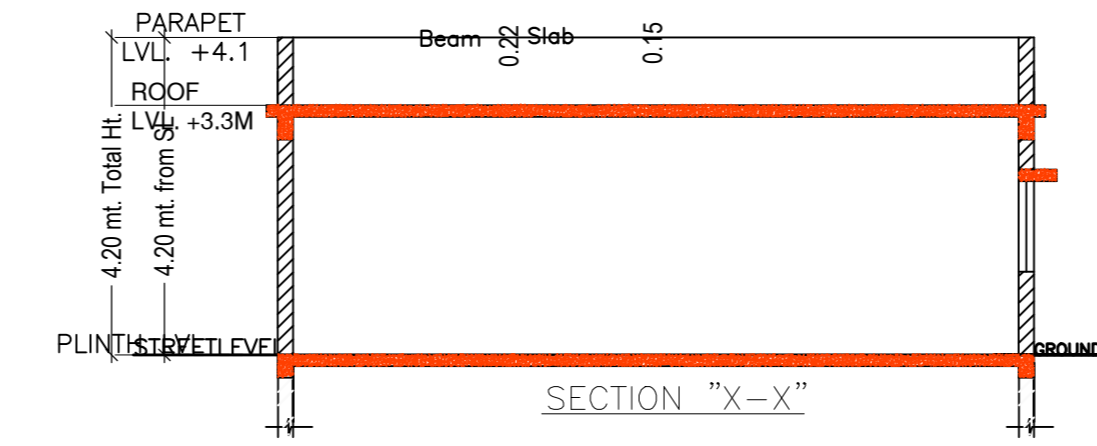
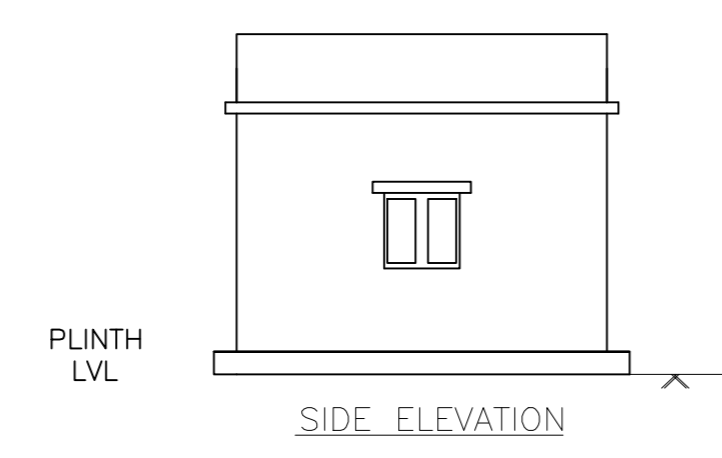
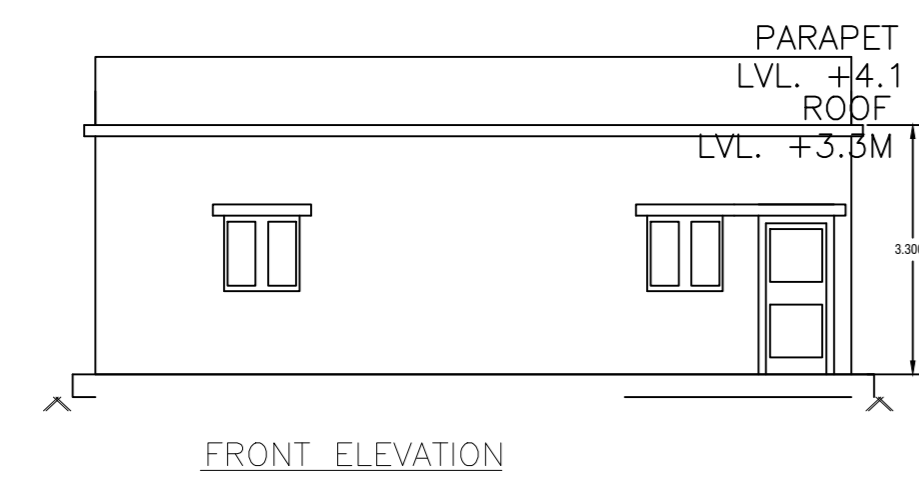


LTP NAME AND SIGNATURE	STRUCTURAL ENG'S NAME AND SIGNATURE	BUILDER NAME AND SIGNATURE	DIGITAL SIGNATURE
ALOK KUMAR GADIA JADA/ENG/00162023			

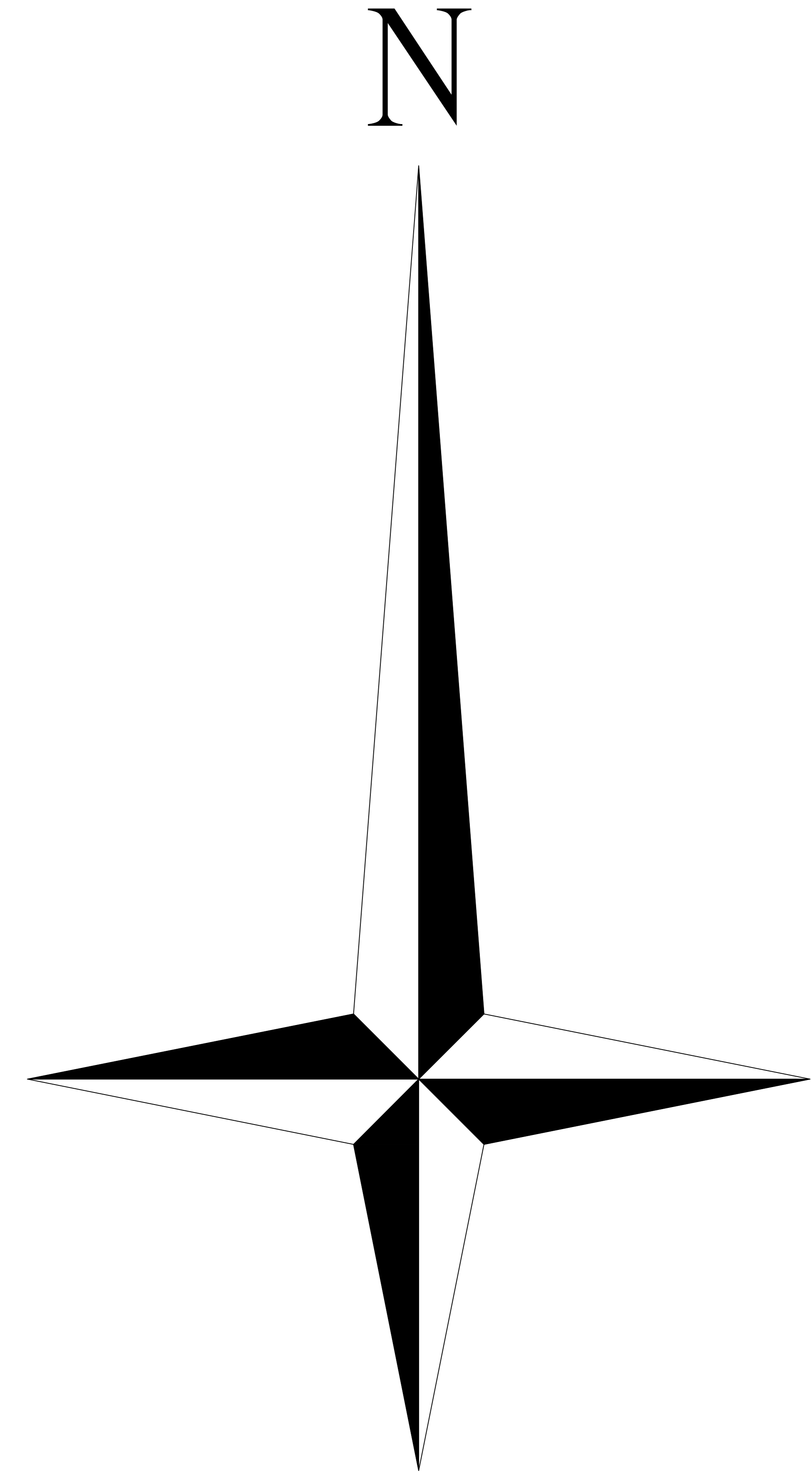
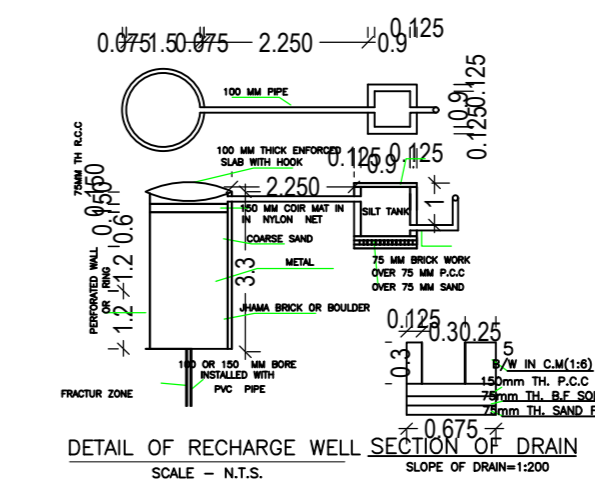
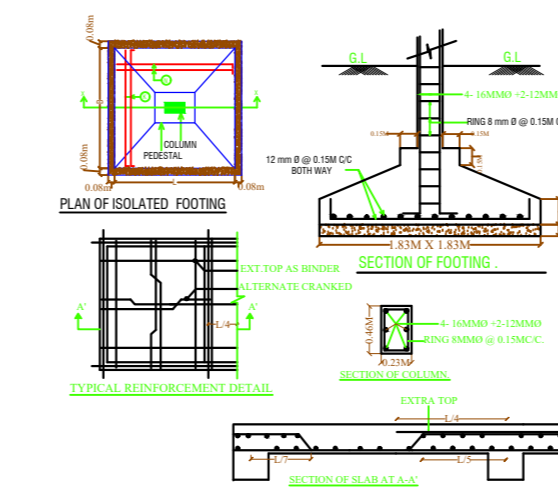
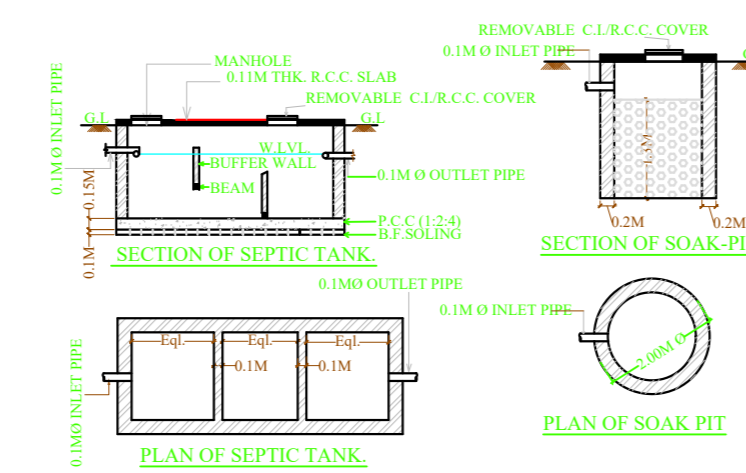
DATE	23-11-2023
SHEET NO.	14

Proposal Basic Information

Proposal File No.	JADA/BP/018/2023
Owner Name	MIS KIJALK STARCH AGRO PVT.LTD. DIRECTOR - ASHOK KUMAR VERMA
Khata No	229,18,107,111,151,35,31,32,33,150,34 & 10
Plot No	R.02, ROYAM, SURVEY PLOT NO. 03 (P), 04 (P), 05 (P), 06 (P), 07 (P), 08 (P), 09 (P), 10 (P), 11 (P), 12 (P), 3 (P), 14 (P), 15 (P), 16 (P), 17 (P), 18 (P), 19 (P), 20 (P), 146 (P), 146 (P), 144 (P), 144 (P), 146 (P), 146 (P), 142 (P), 153 (P), 154 (P), 155 (P), 156 (P), 156 (P), 159 (P), 160 (P), 161 (P), 161 (P), 164 (P), 193 (P), 111/229 (P) & 211/210 (P)
Village Name	ROWAM
Use	Industrial
SubUse	Industrial Building



GROUND FLOOR PLAN
(Proposed)
(SCALE 1:100)



Building :13 (ROOM)

Floor Name	Total Built Up Area (Sq.mt.)	Proposed FAR Area (Sq.mt.) Industrial	Total FAR Area (Sq.mt.)	Total Consumed Additional FAR Area (Sq.mt.)	Tent (No.)
Ground Floor	48.99	48.99	48.99	48.99	01
Total	48.99	48.99	48.99	48.99	
Total Number of Same Buildings	1				
Total	48.99	48.99	48.99	48.99	01

SCHEDULE OF DOOR:

BUILDING NAME	NAME	LENGTH	HEIGHT	NOS
13 (ROOM)	D	2.19	2.13	01

SCHEDULE OF WINDOW/VENTILATION:

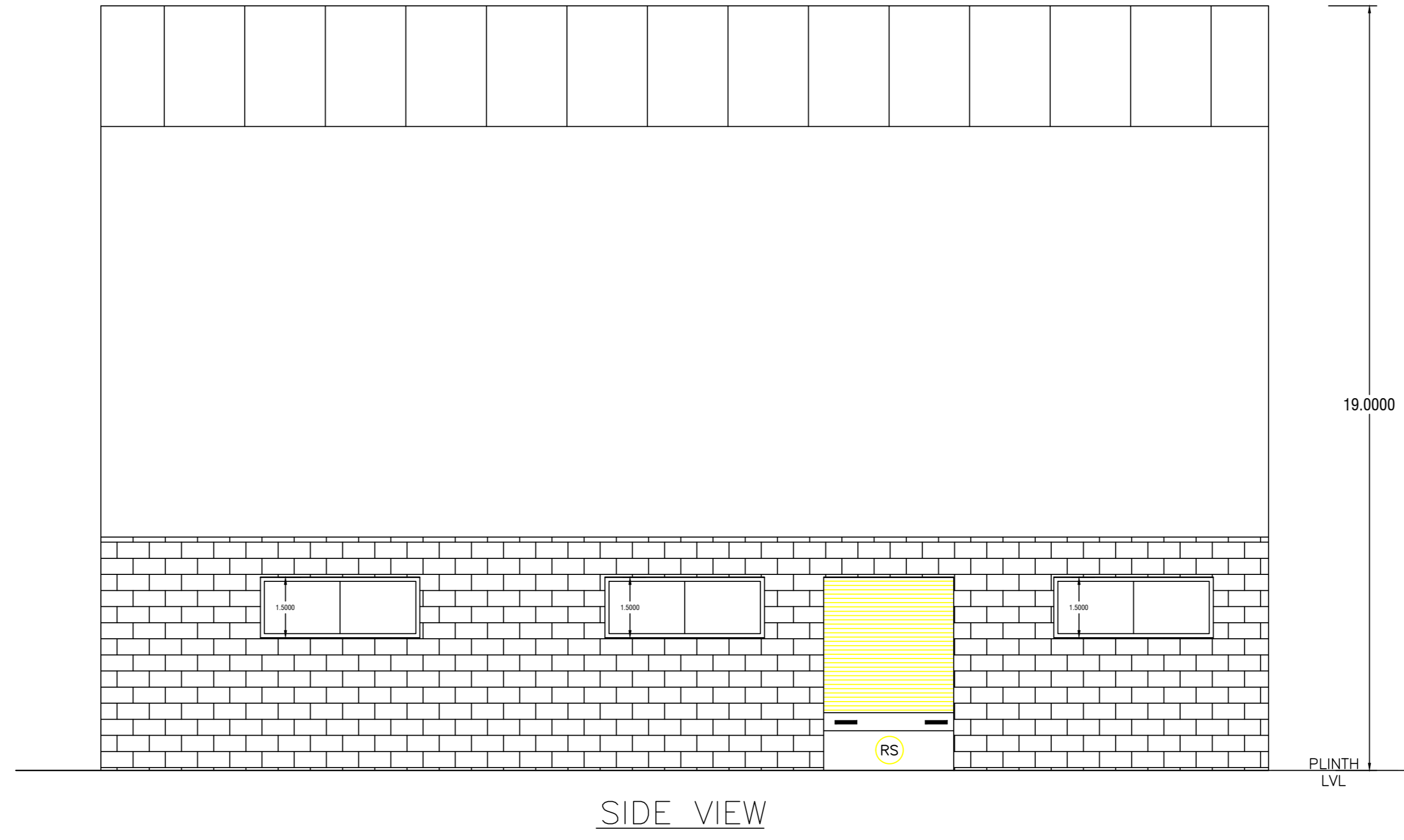
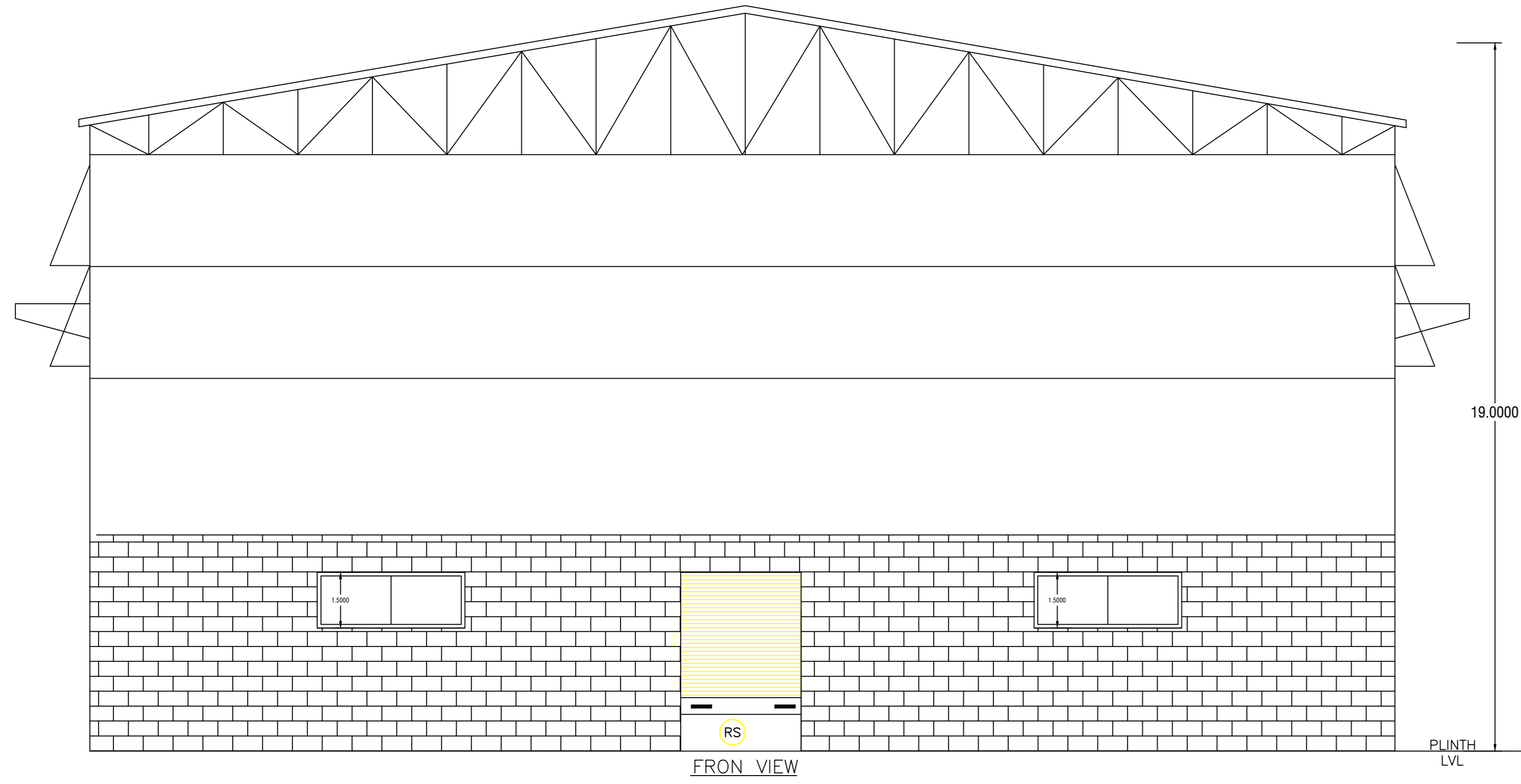
BUILDING NAME	NAME	LENGTH	HEIGHT	NOS
13 (ROOM)	W1	1.29	2.13	02
13 (ROOM)	W1	3.04	2.13	02

UnitBUA Table for Building :13 (ROOM)



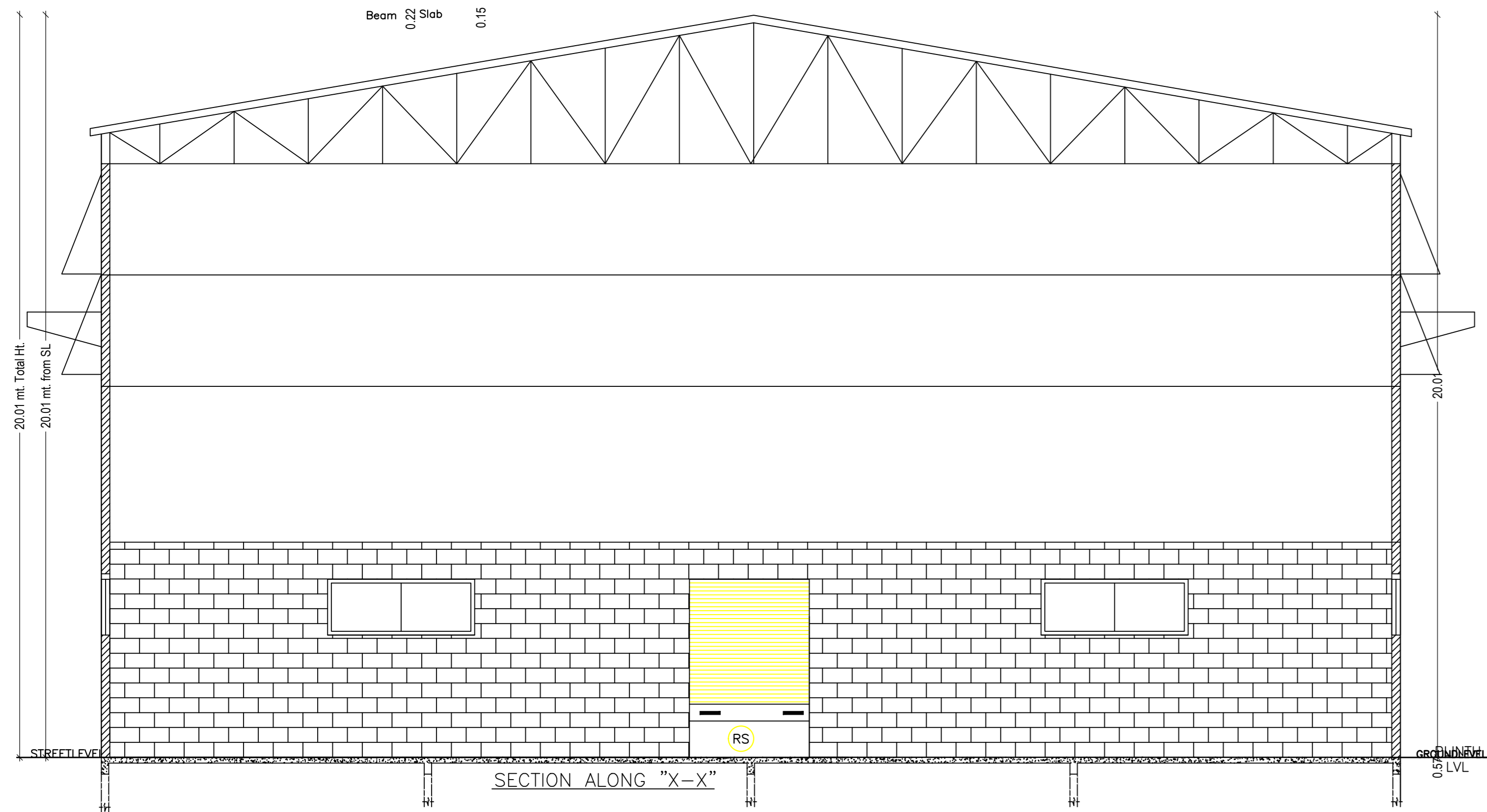
FLOOR	Name	UnitBUA Type	UnitBUA Area	Carpet Area	No. of Rooms	No. of Tenement
GROUND FLOOR PLAN	ROOM	OTHER	48.99	48.57	1	1
Total	-	-	48.99	48.57	1	1

LTP NAME AND SIGNATURE ALOK KUMAR GADIA JADA/ENG/01/16/2021	STRUCTURAL ENGS NAME AND SIGNATURE	BUILDER NAME AND SIGNATURE	DIGITAL SIGNATURE
---	------------------------------------	----------------------------	-------------------

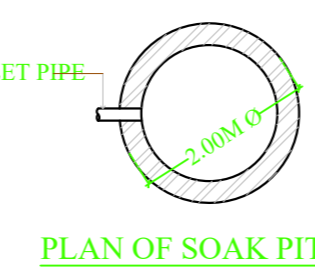
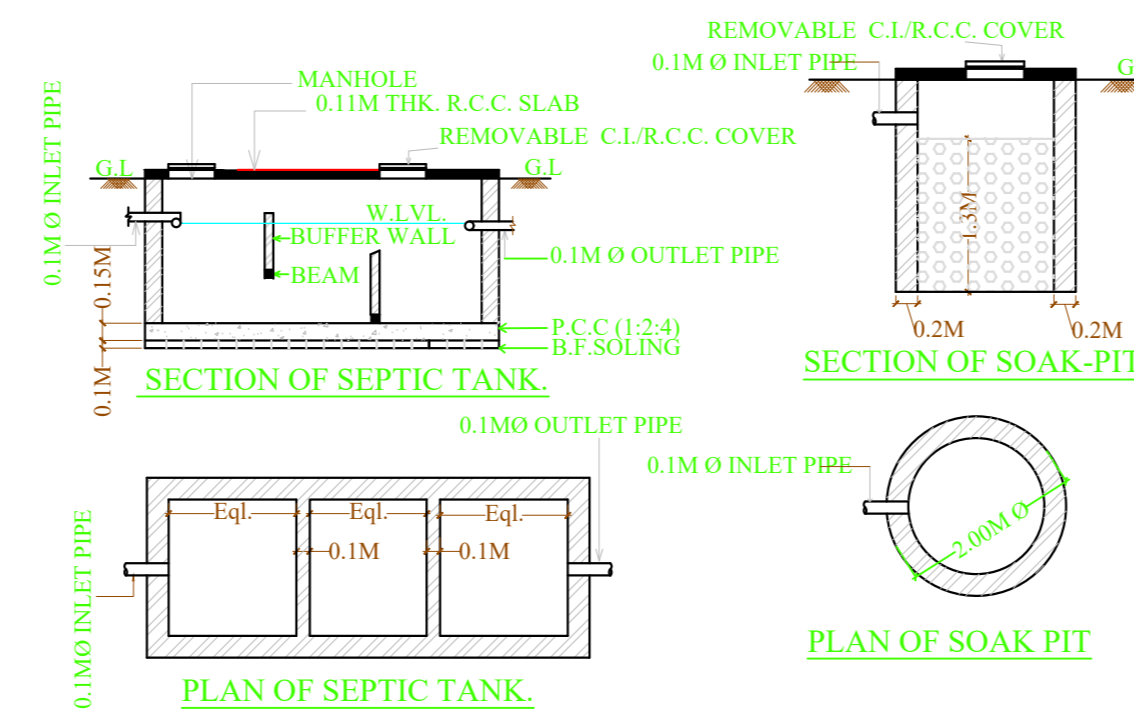
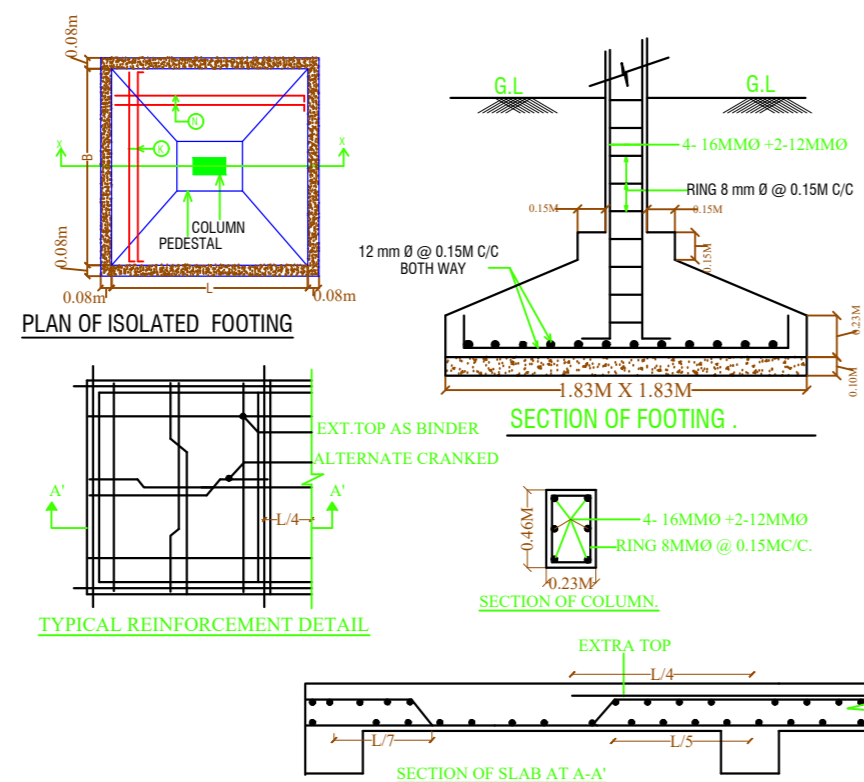
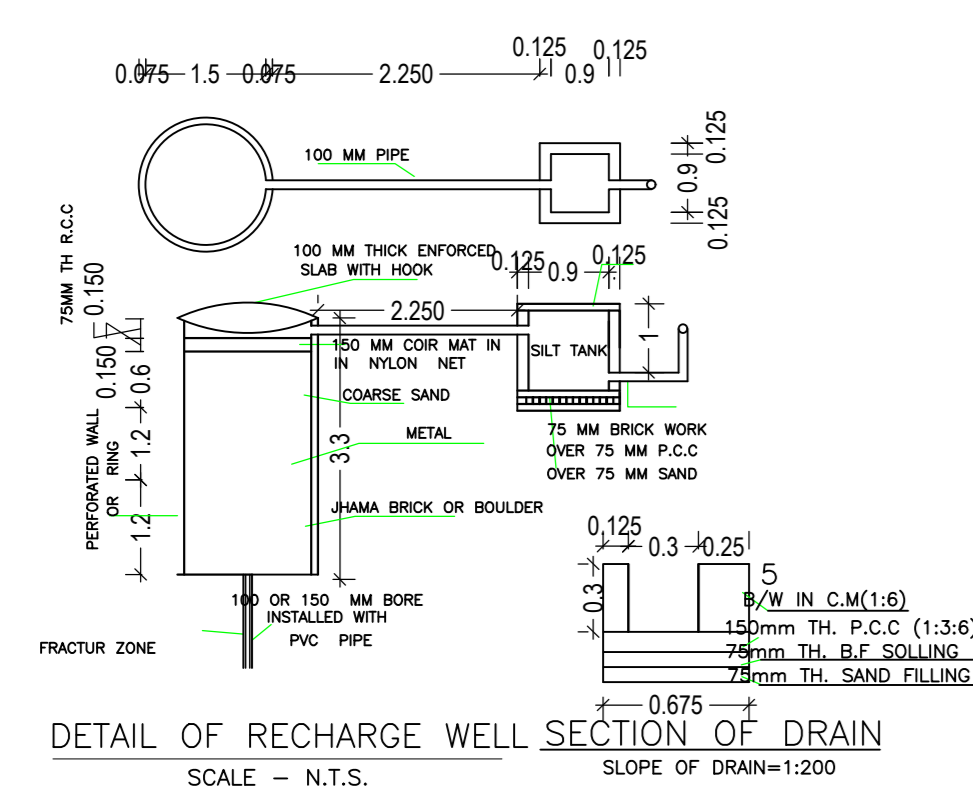
DATE	23-11-2023
SHEET NO.	15
Proposal Basic Information	
Proposal File No.	JIADA/BP/0018/2023
Owner Name	M/S KUALK STARCH AGRO PVT.LTD. DIRECTOR - ASHOK KUMAR VERMA
Khata No.	229,18,107,111,151,25,31,32,33,150,34 & 10
Plot No.	R-02, ROYAM, SURVEY PLOT NO-03 (P), 04 (F), 05(F), 06(F), 07(F), 08(F), 09(F), 10(F), 11(F), 12(F), 3(F), 14(F), 15(F), 16(F), 17(F), 18(F), 19 (F), 20(P), 149(F), 148(F), 147(F), 146(F), 156(F), 155(F), 154(F), 153(F), 152(F), 151(F), 150(F), 149(F), 148(F), 147(F), 146(F), 145(F), 144(F), 143(F), 142(F), 141(F), 140(F), 139(F), 138(F), 137(F), 136(F), 135(F), 134(F), 133(F), 132(F), 131(F), 130(F), 129(F), 128(F), 127(F), 126(F), 125(F), 124(F), 123(F), 122(F), 121(F), 120(F)
Village Name	ROYAM
Use	Industrial
SubUse	Industrial Building



UnitBUA Table for Building :10 (OFFICE)



GROUND FLOOR PLAN (Proposed) (SCALE 1:100)



Building :14 (CO2 PLANT)

Floor Name	Total Built Up Area (Sq.m)	Proposed FAR Area (Sq.m)	Total FAR Area (Sq.m)	Total Consumed Additional FAR Area (Sq.m)	Tent (No.)
Ground Floor	1015.00	1015.00	1015.00	1015.00	01
Total:	1015.00	1015.00	1015.00	1015.00	01
Total Number of Same Buildings	1				
Total:	1015.00	1015.00	1015.00	1015.00	01

SCHEDULE OF DOOR:

BUILDING NAME	NAME	LENGTH	HEIGHT	NOS
14 (CO2 PLANT)	D	2.19	2.13	04

SCHEDULE OF WINDOW/VENTILATION:

BUILDING NAME	NAME	LENGTH	HEIGHT	NOS
14 (CO2 PLANT)	W	4.80	2.13	10

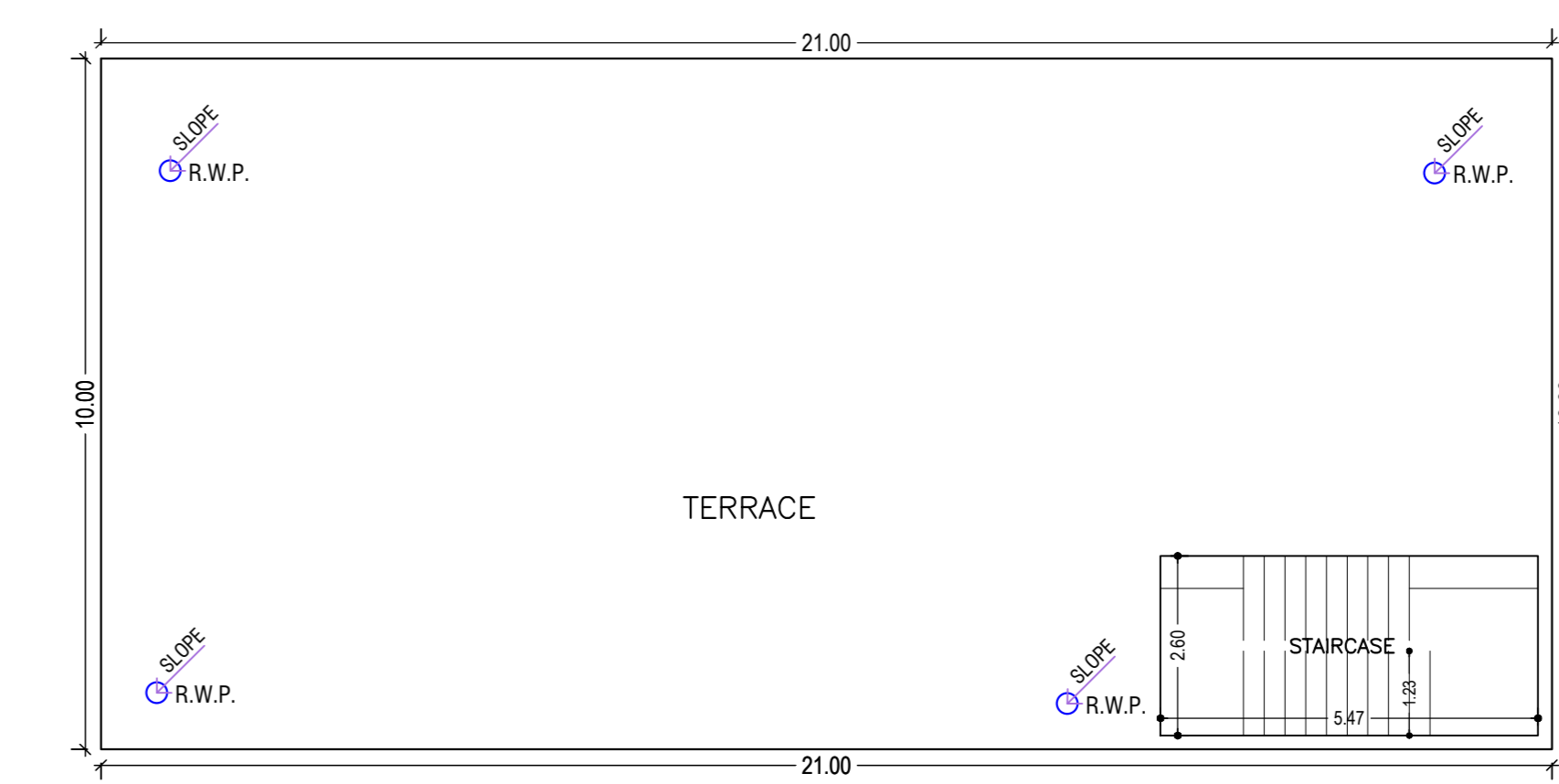
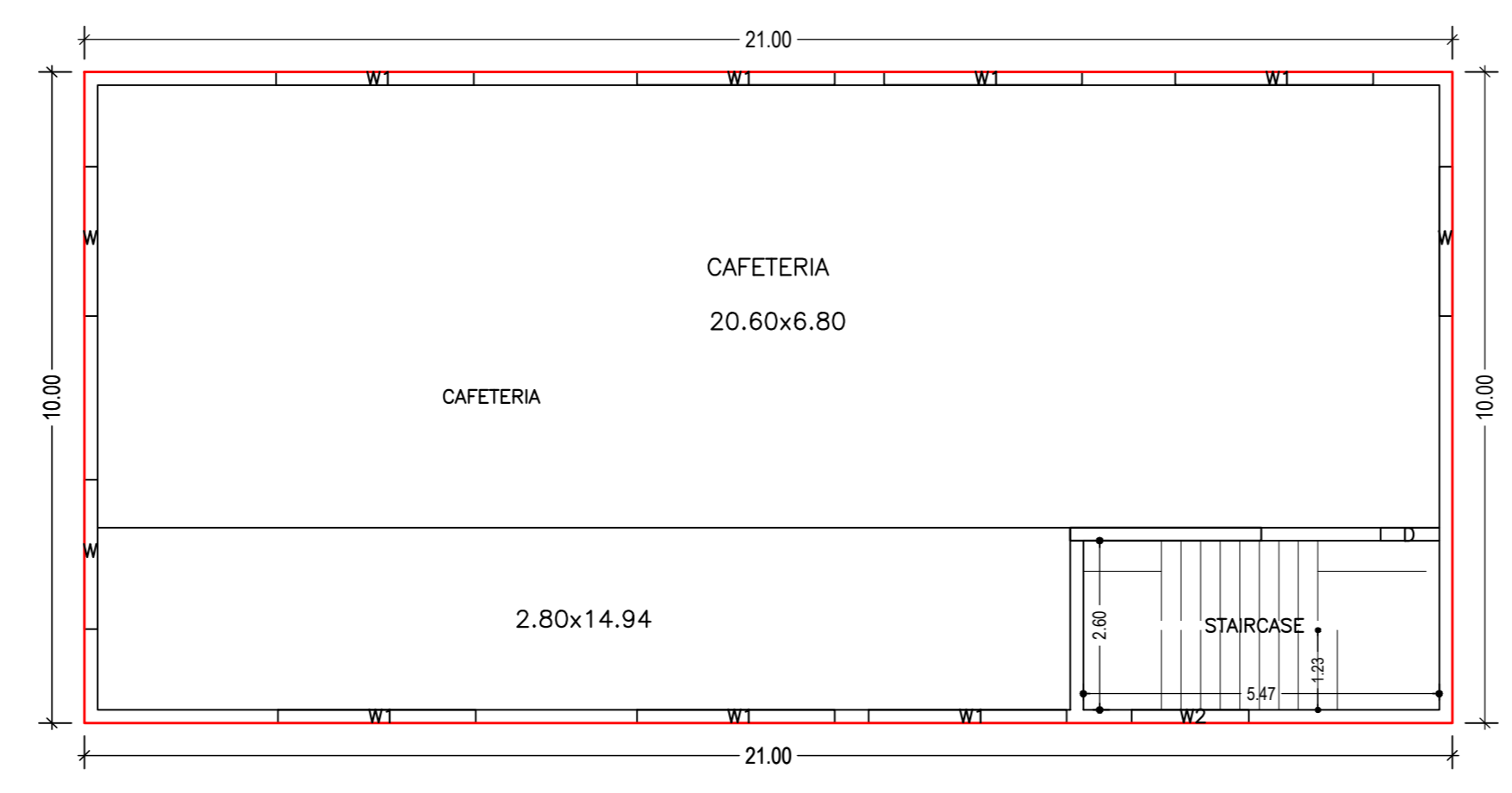
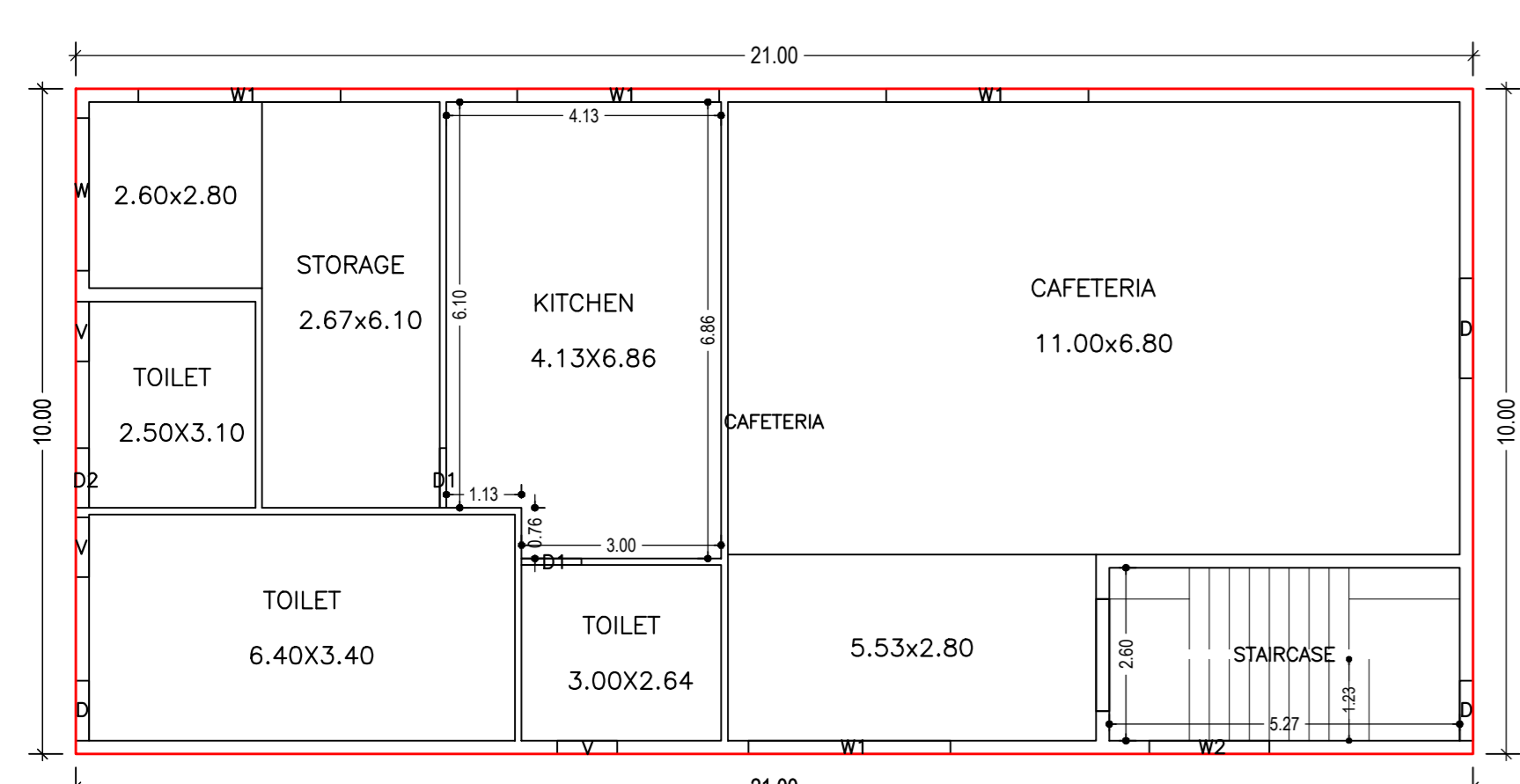
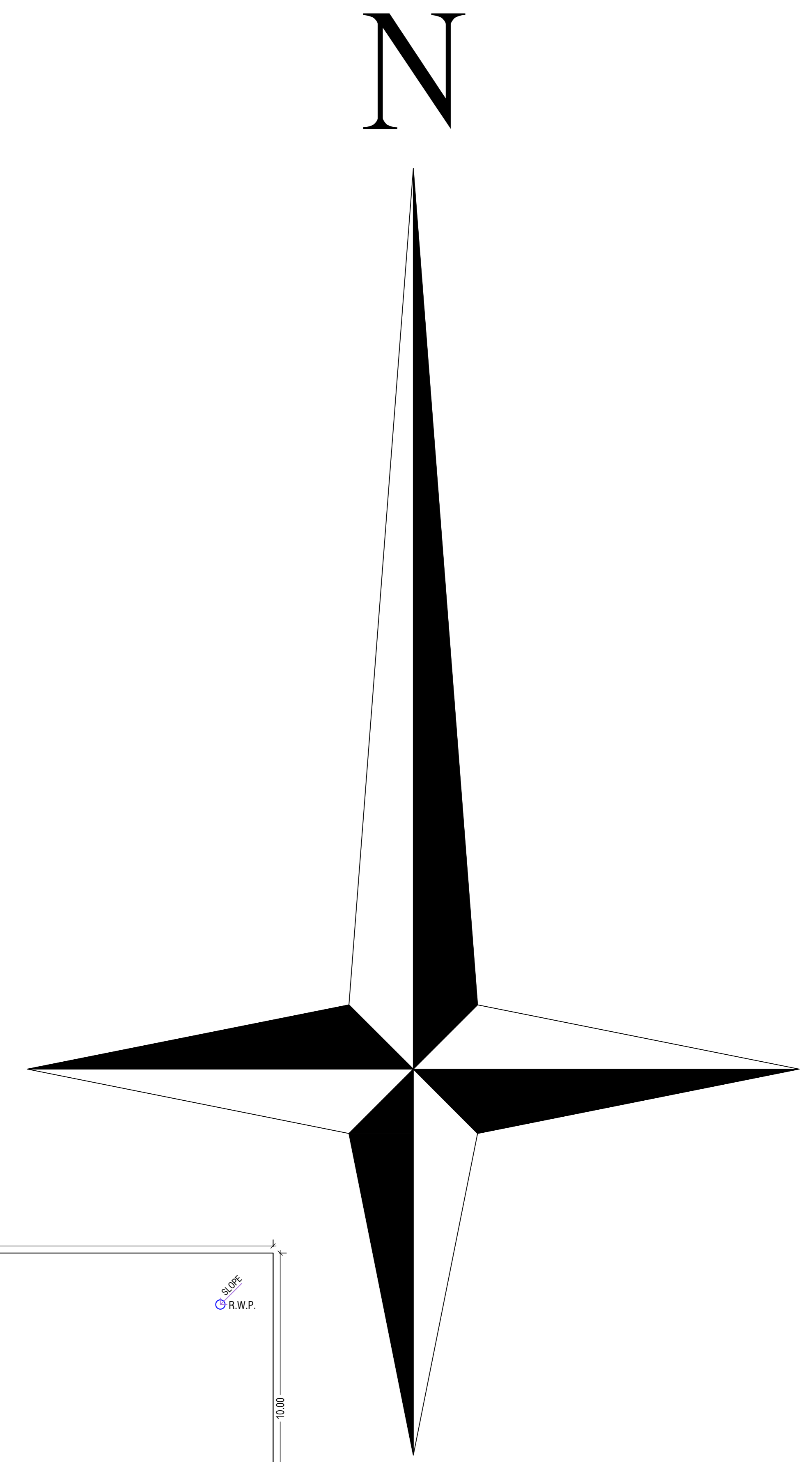
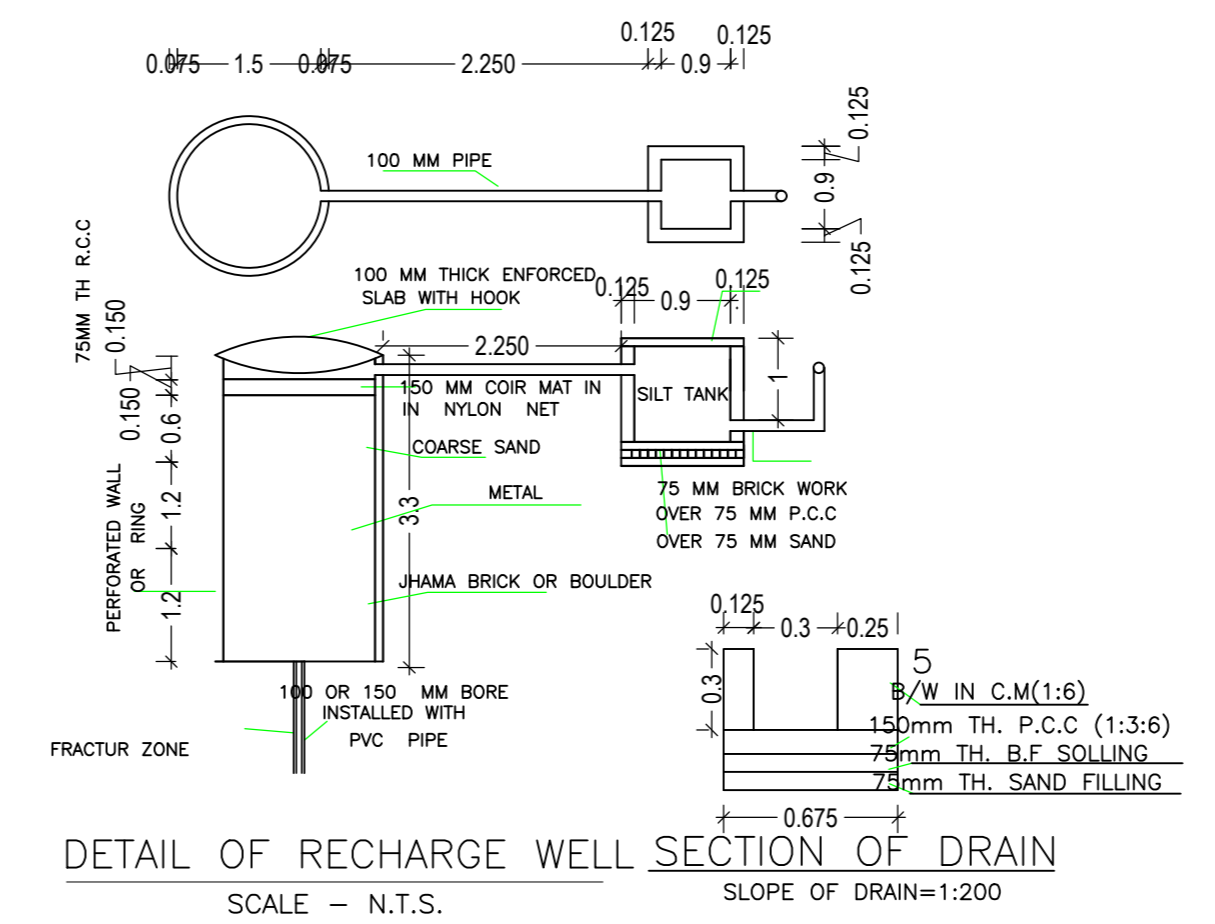
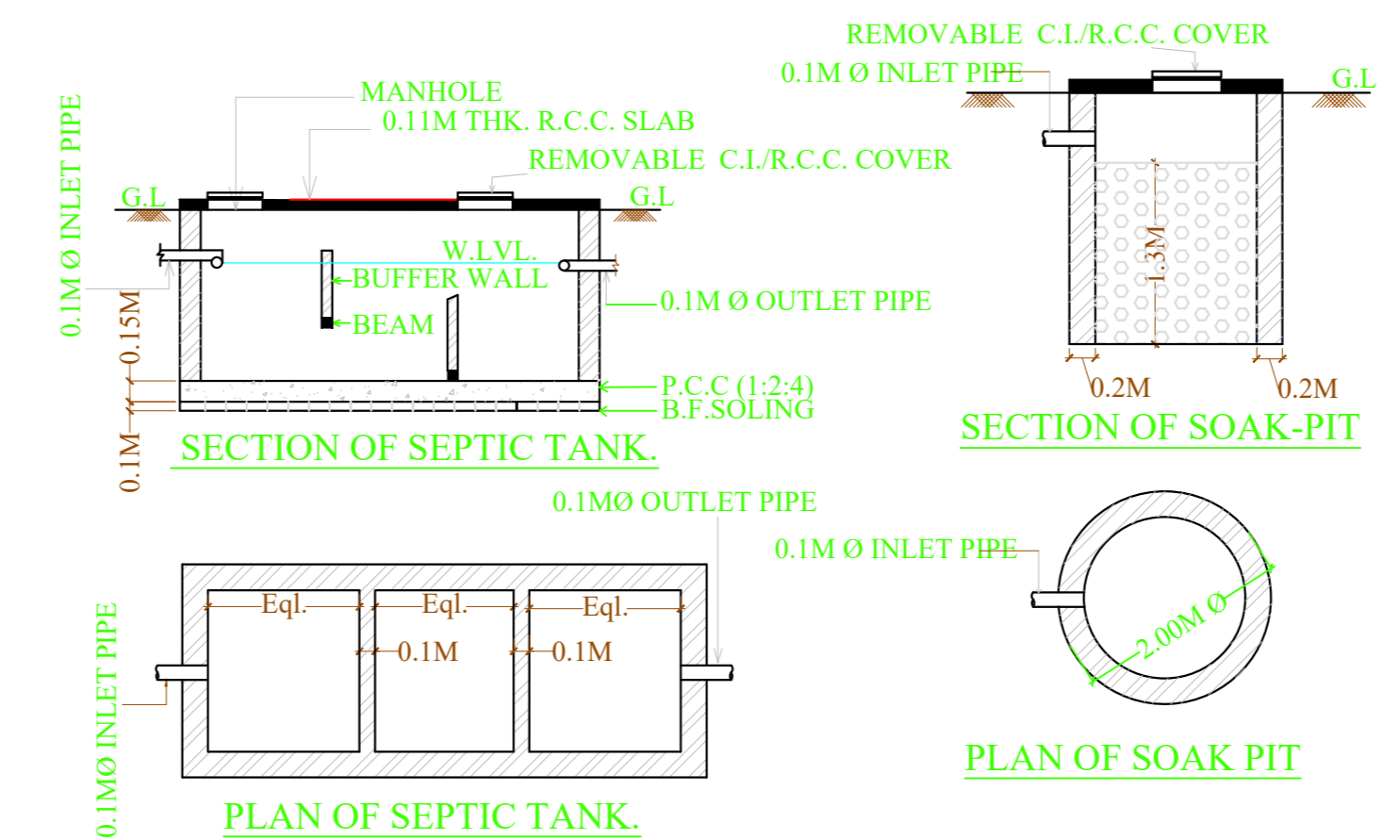
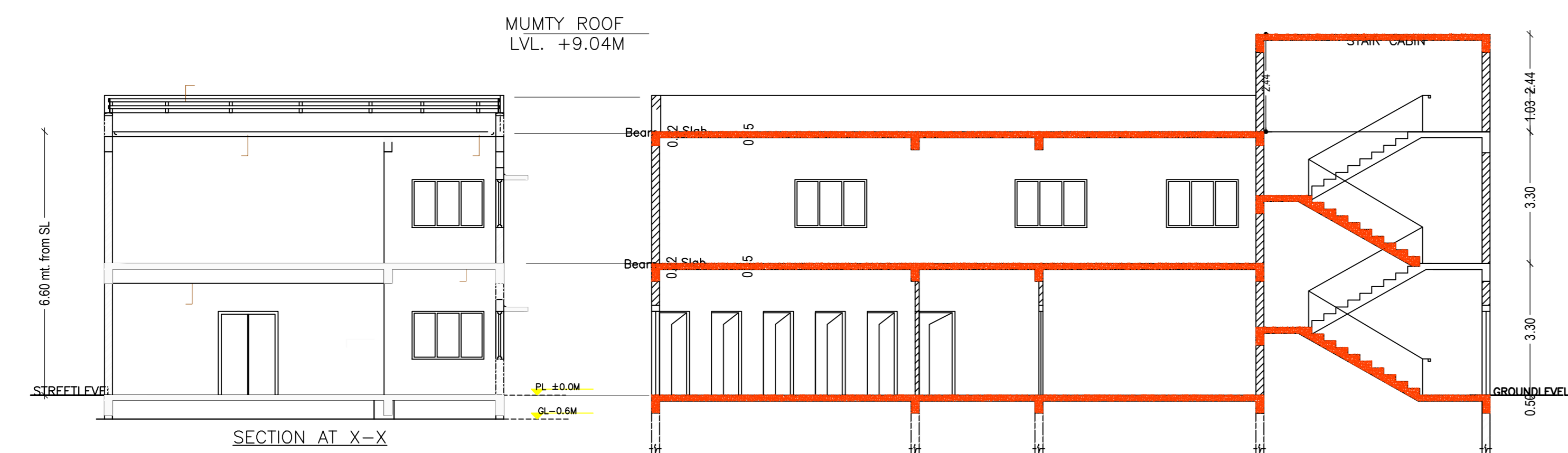
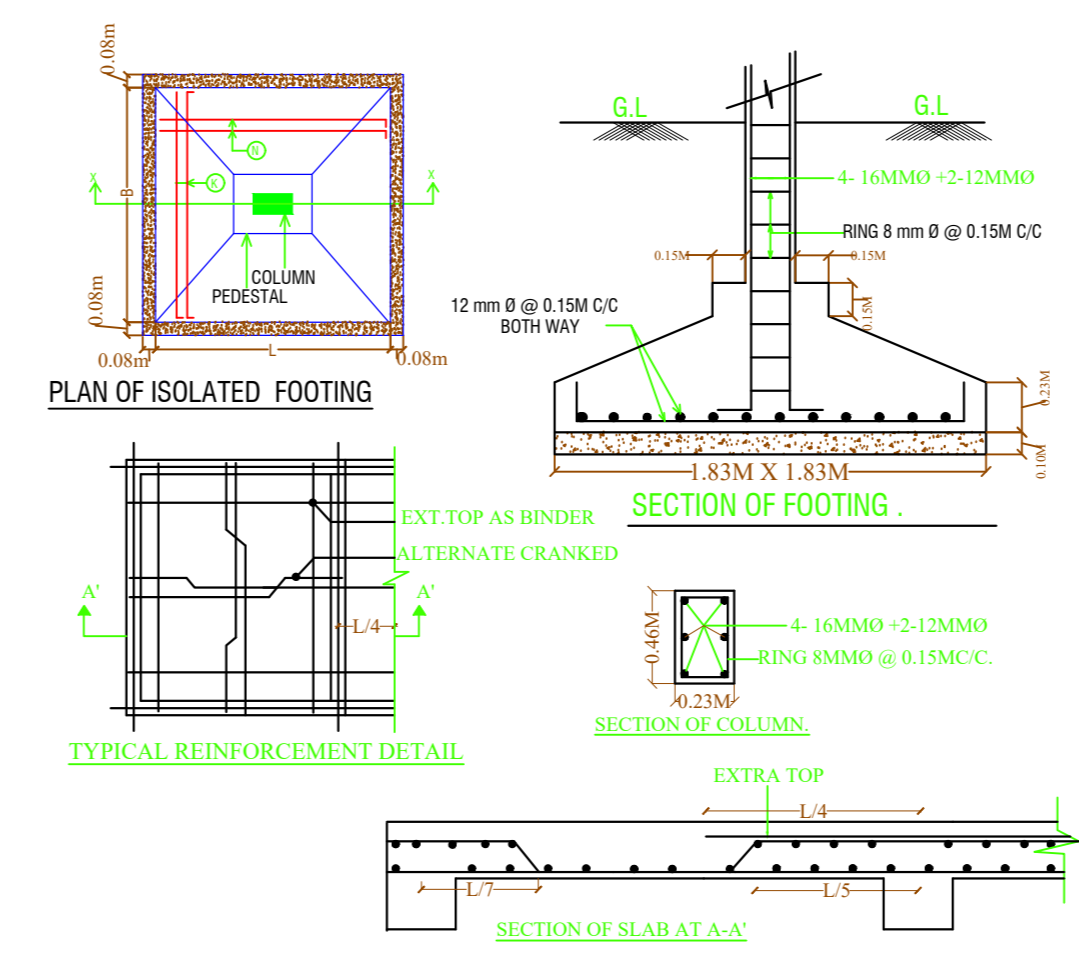
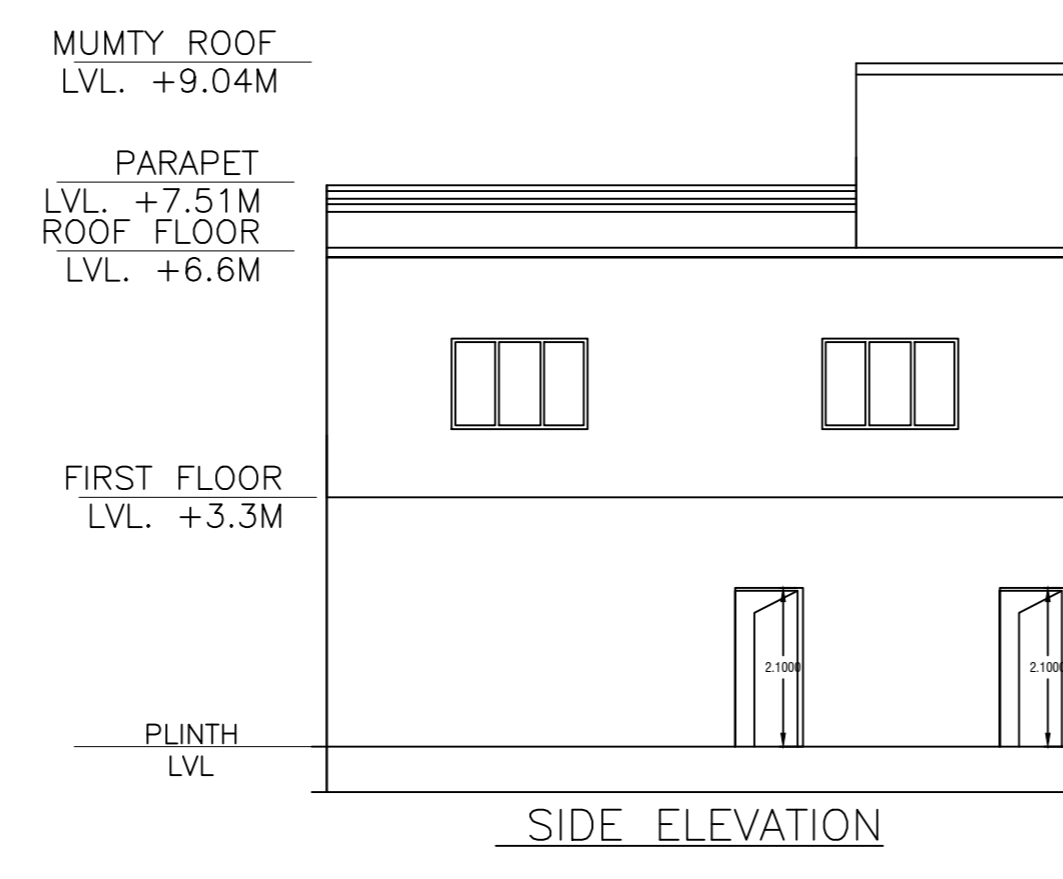
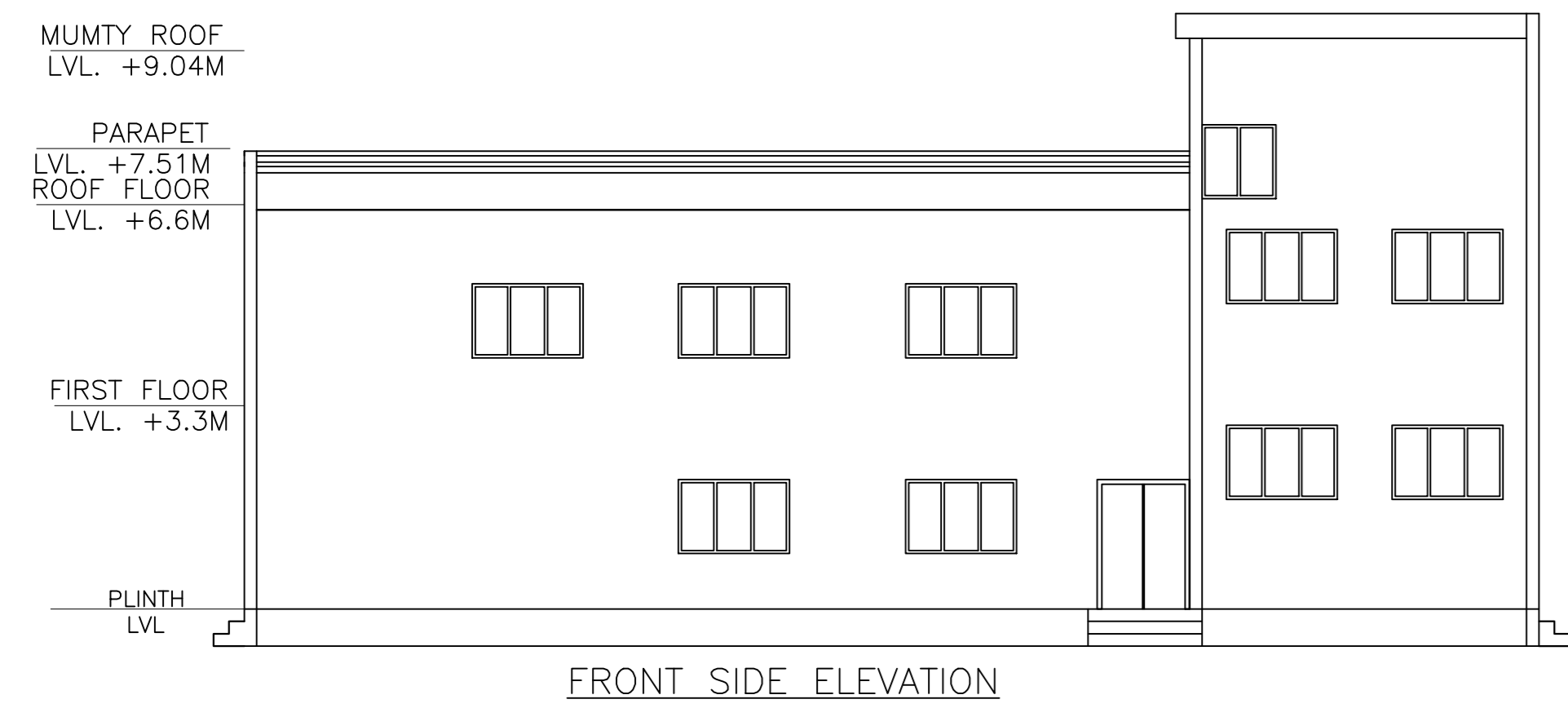
UnitBUA Table for Building :14 (CO2 PLANT)

FLOOR	Name	UnitBUA Type	UnitBUA Area	Carpet Area	No. of Rooms	No. of Tenement
GROUND FLOOR PLAN	CO2 PLANT	OTHER	1015.00	1013.92	1	1
Total:	-	-	1015.00	1013.92	1	1

LTP NAME AND SIGNATURE	STRUCTURAL ENG'S NAME AND SIGNATURE	BUILDER NAME AND SIGNATURE	DIGITAL SIGNATURE
ALOK KUMAR GADIA JADA/ENG/0016/2021			

DATE	23-11-2023
SHEET NO.	16

Proposal Basic Information	
Proposal File No.	JIADA/BPI018/2023
Owner Name	M/S KJALK STARCH AGRO PVT.LTD. DIRECTOR - ASHOK KUMAR VERMA
Khata No.	229,18,107,111,151,35,31,32,33,150,34 & 10
Plot No.	R-02, ROYAM, SURVEY PLOT NO-03 (P) 04 (I), 05(F), 06(F), 07(F), 08(F), 09(F), 10(F), 11(F), 12(F), 3(F), 14(F), 15(F), 16(F), 17(F), 18(F), 19 (F), 20(F), 146(F), 146(F), 147(F), 148(F), 149(F), 150(F), 153(F), 154(F), 155(F), 156(F), 158(F), 159(F), 160(P), 161(P), 164(P), 163(P), 111/2209 (F) & 211/210(F)
Village Name	ROYAM
Use	Industrial
SubUse	Industrial Building



SCHEDULE OF DOOR:

BUILDING NAME	NAME	LENGTH	HEIGHT	NOS
15 (CANTEEN)	D	0.90	2.13	02
15 (CANTEEN)	D1	0.90	2.13	02
15 (CANTEEN)	D2	0.90	2.13	01
15 (CANTEEN)	D	1.50	2.13	01

SCHEDULE OF WINDOW/VENTILATION:

BUILDING NAME	NAME	LENGTH	HEIGHT	NOS
15 (CANTEEN)	V	0.90	2.70	03
15 (CANTEEN)	W2	1.80	2.13	02
15 (CANTEEN)	W	2.30	2.13	04
15 (CANTEEN)	W1	3.04	2.13	11

Building :15 (CANTEEN)



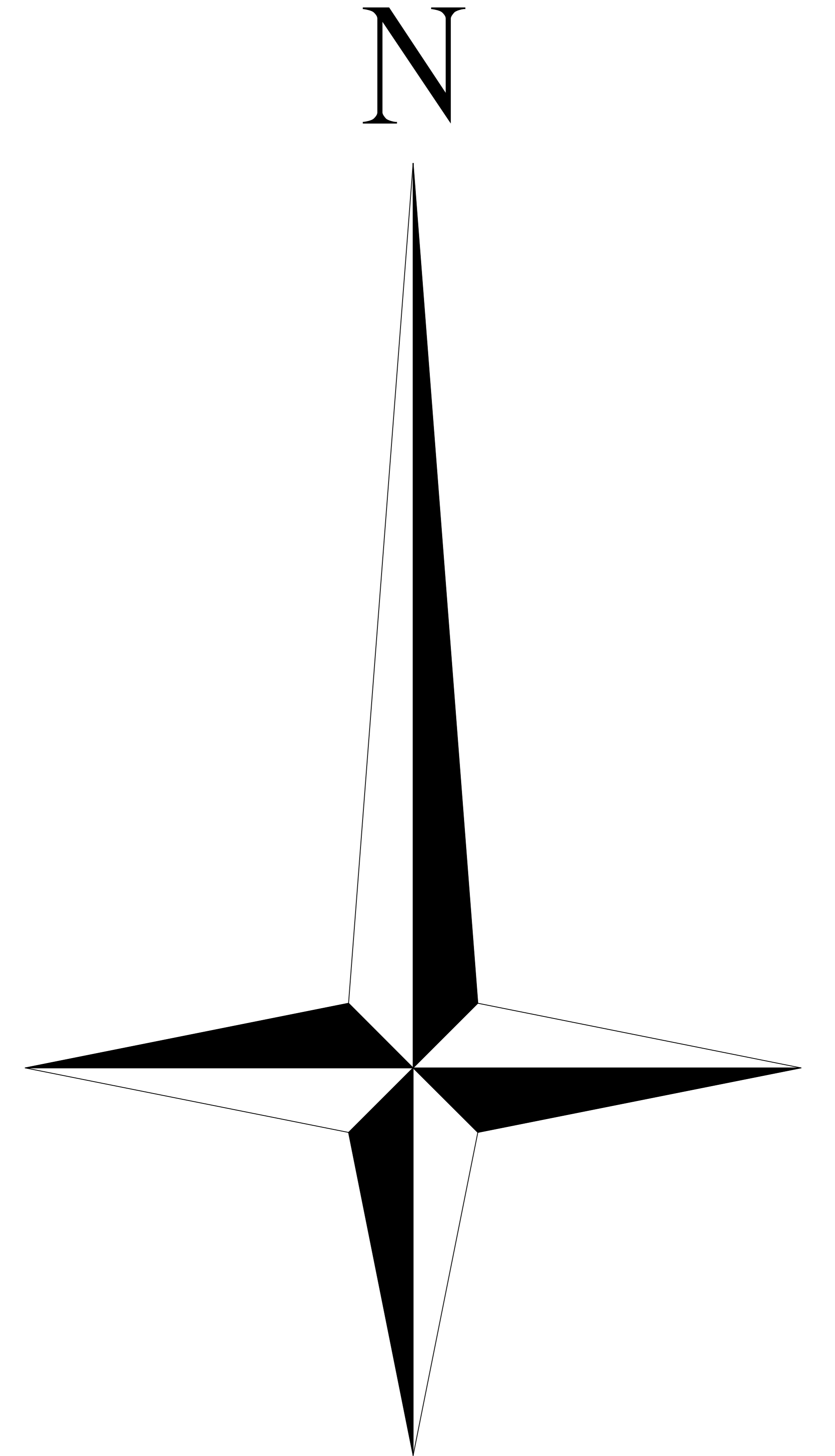
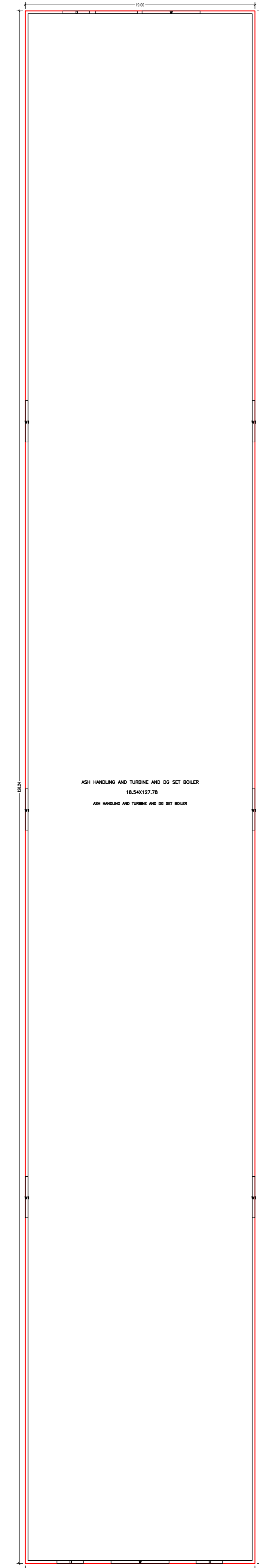

Floor Name	Total Built Up Area (Sq.mt)	Proposed FAR Area (Sq.mt)	Total FAR Area (Sq.mt)	Total Consumed Additional FAR Area (Sq.mt)	Trmt (No.)
Ground Floor	210.00	210.00	210.00	210.00	01
First Floor	210.00	210.00	210.00	210.00	01
Terrace Floor	0.00	0.00	0.00	0.00	00
Total	420.00	420.00	420.00	420.00	02
Total Number of Same Buildings	1				
Total	420.00	420.00	420.00	420.00	02

UnitBUA Table for Building :15 (CANTEEN)

FLOOR	Name	UHBUA Type	UHBUA Area	Carpet Area	No. of Rooms	No. of Tenement
FIRST FLOOR	CAFETERIA	OFFICE	210.00	209.41	1	1
GROUND FLOOR PLAN	CAFETERIA	OFFICE	210.00	209.66	6	1
Total	-	-	420.00	419.07	7	2

LTP NAME AND SIGNATURE ALOK KUMAR GADIA JIADA/ENG/016/2021	STRUCTURAL ENG'S NAME AND SIGNATURE	BUILDER NAME AND SIGNATURE	DIGITAL SIGNATURE
--	-------------------------------------	----------------------------	-------------------

DATE		23-11-2023
SHEET NO.		17
Proposal Basic Information		
Proposal File No.	JADA/EP0019/2023	
Owner Name	M/S KJALK STARCH AGRO PVT.LTD. DIRECTOR - ASHOK KUMAR VERMA	
Khata No	229,18,107,111,151,35,31,32,33,150,34 & 10	
Plot No	R-02, ROYAM, SURVEY PLOT NO-03 (P), 04 (F), 05(F), 06(F), 07(F), 08(F), 09(F), 10(F), 11(F), 12(F), 3(F), 14(F), 15(F), 16(F), 17(F), 18(F), 19 (F), 20(P), 146(F)-146(F)-147(F)-148(F)-150(F)-151(F)-152(F), 153(F), 154(F), 155(F), 156(P), 158(F), 159(F), 160(P), 161(P), 164(P), 183(P),111/209 (F)&211/210(F)	
Village Name	ROWAM	
Use	Industrial	
SubUse	Industrial Building	



SCHEDULE OF DOOR:

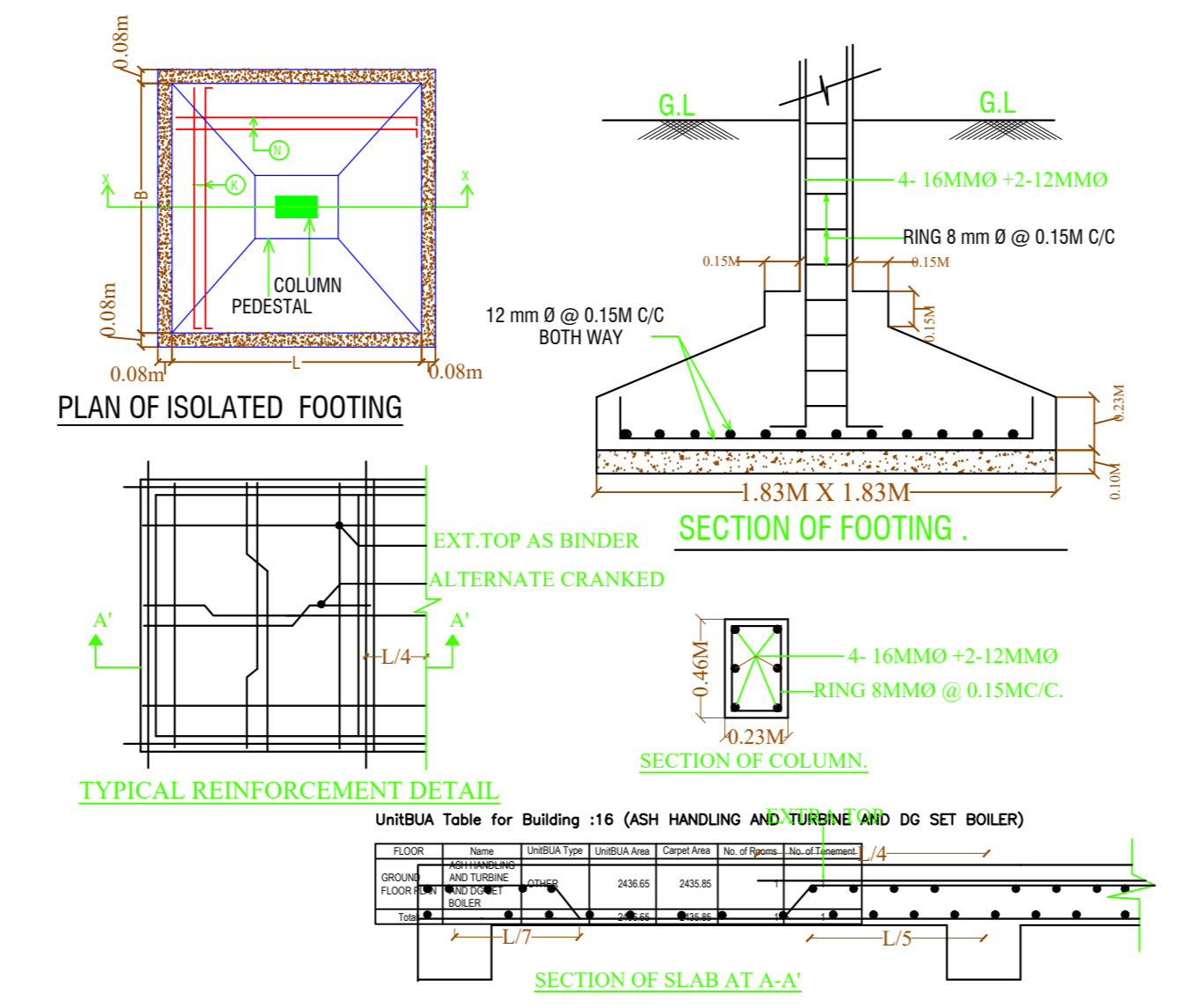
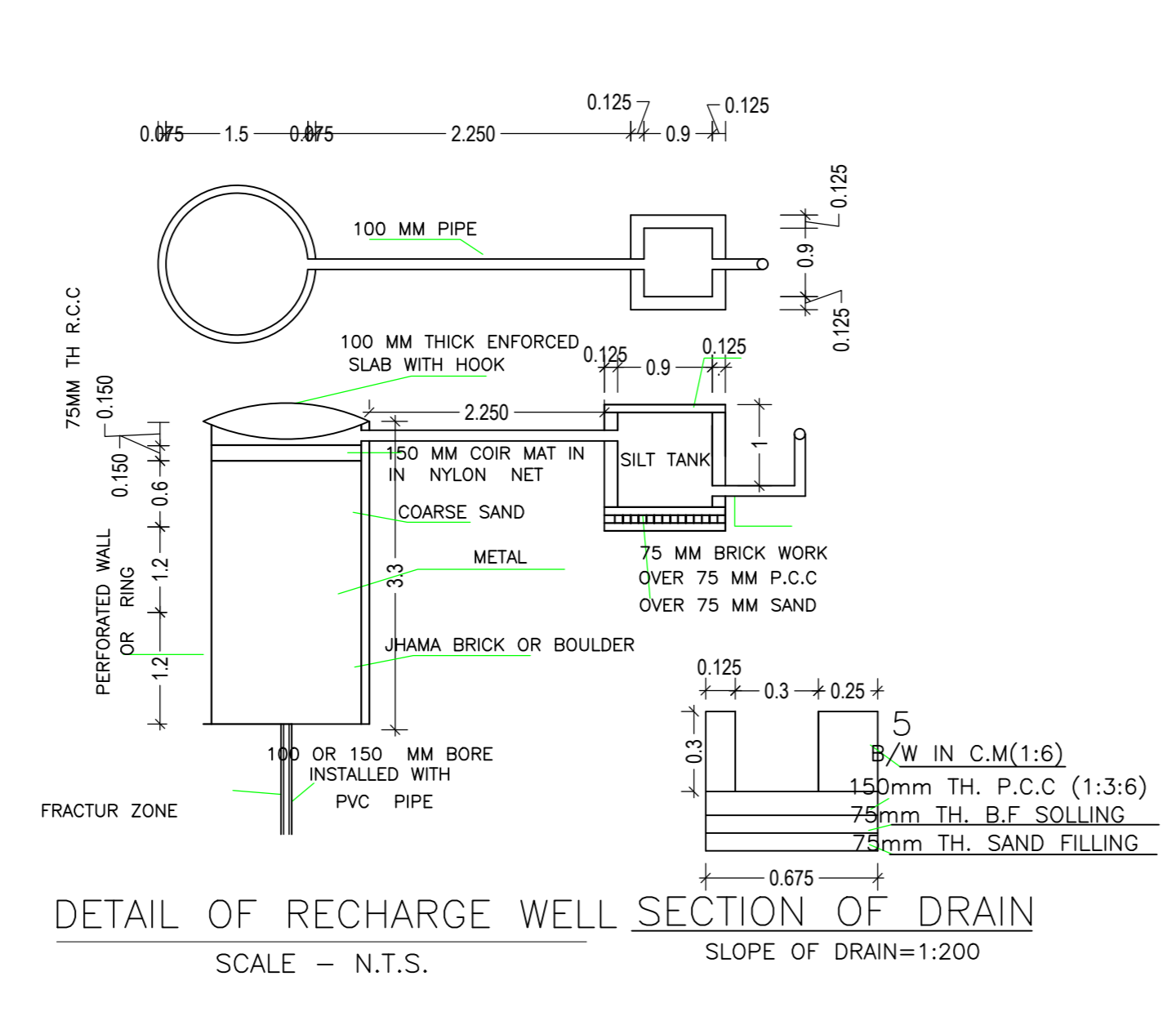
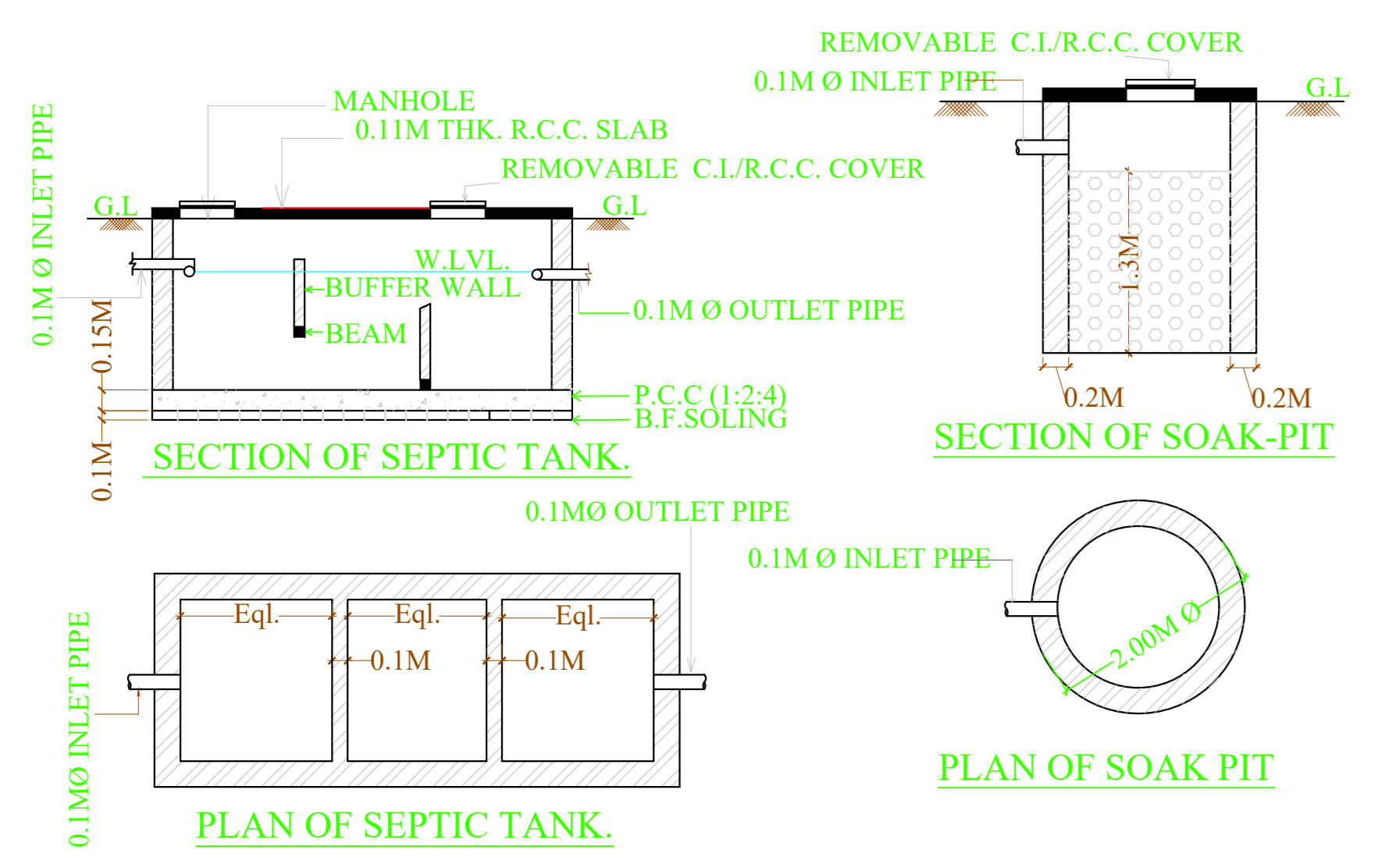
BUILDING NAME	NAME	LENGTH	HEIGHT	NOS
16 (ASH HANDLING AND TURBINE AND DG SET BOILER)	D	2.19	2.13	03

SCHEDULE OF WINDOW/VENTILATION:

BUILDING NAME	NAME	LENGTH	HEIGHT	NOS
16 (ASH HANDLING AND TURBINE AND DG SET BOILER)	W1	3.41	2.13	06
16 (ASH HANDLING AND TURBINE AND DG SET BOILER)	W	4.90	2.13	02

Building :16 (ASH HANDLING AND TURBINE AND DG SET BOILER)

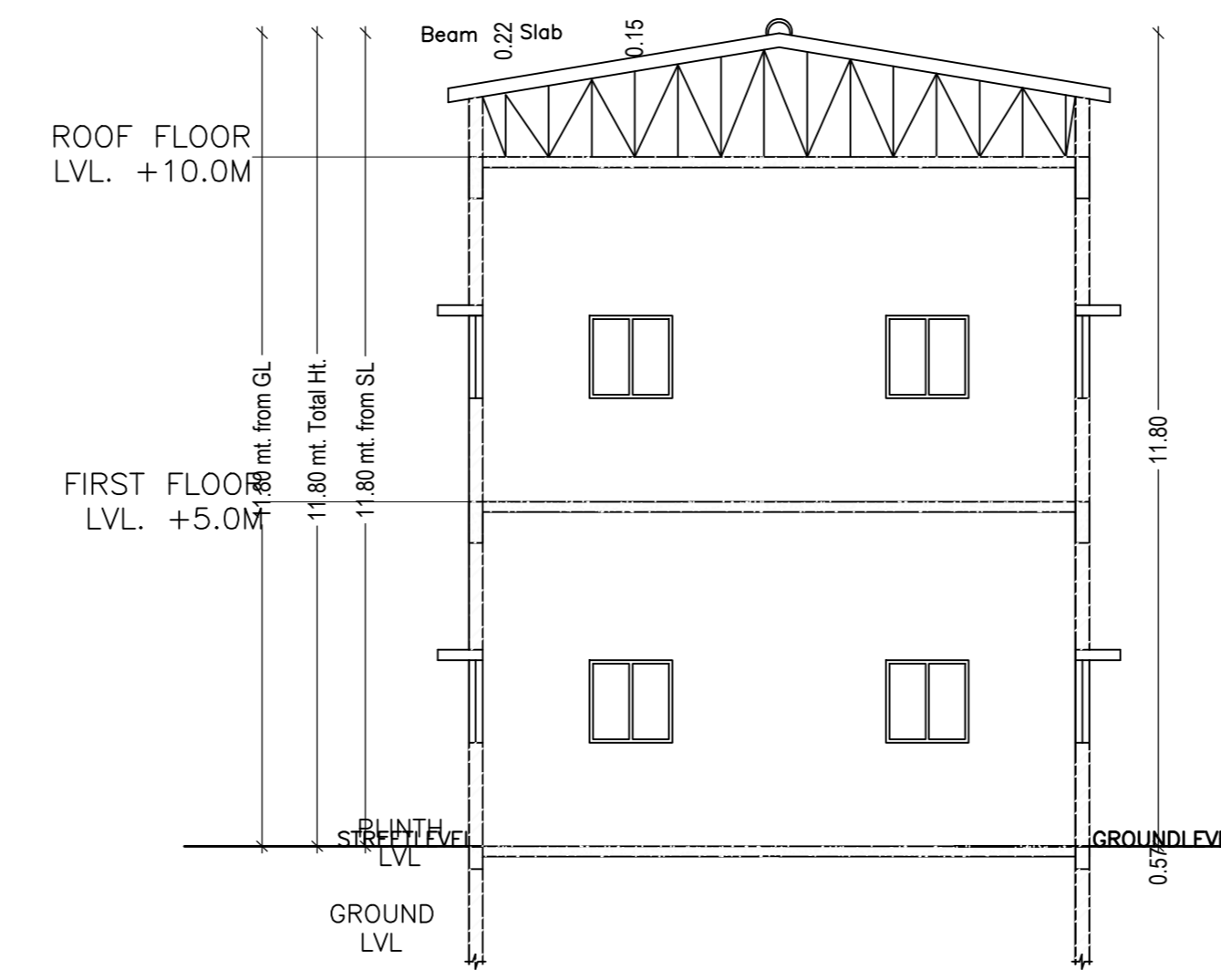
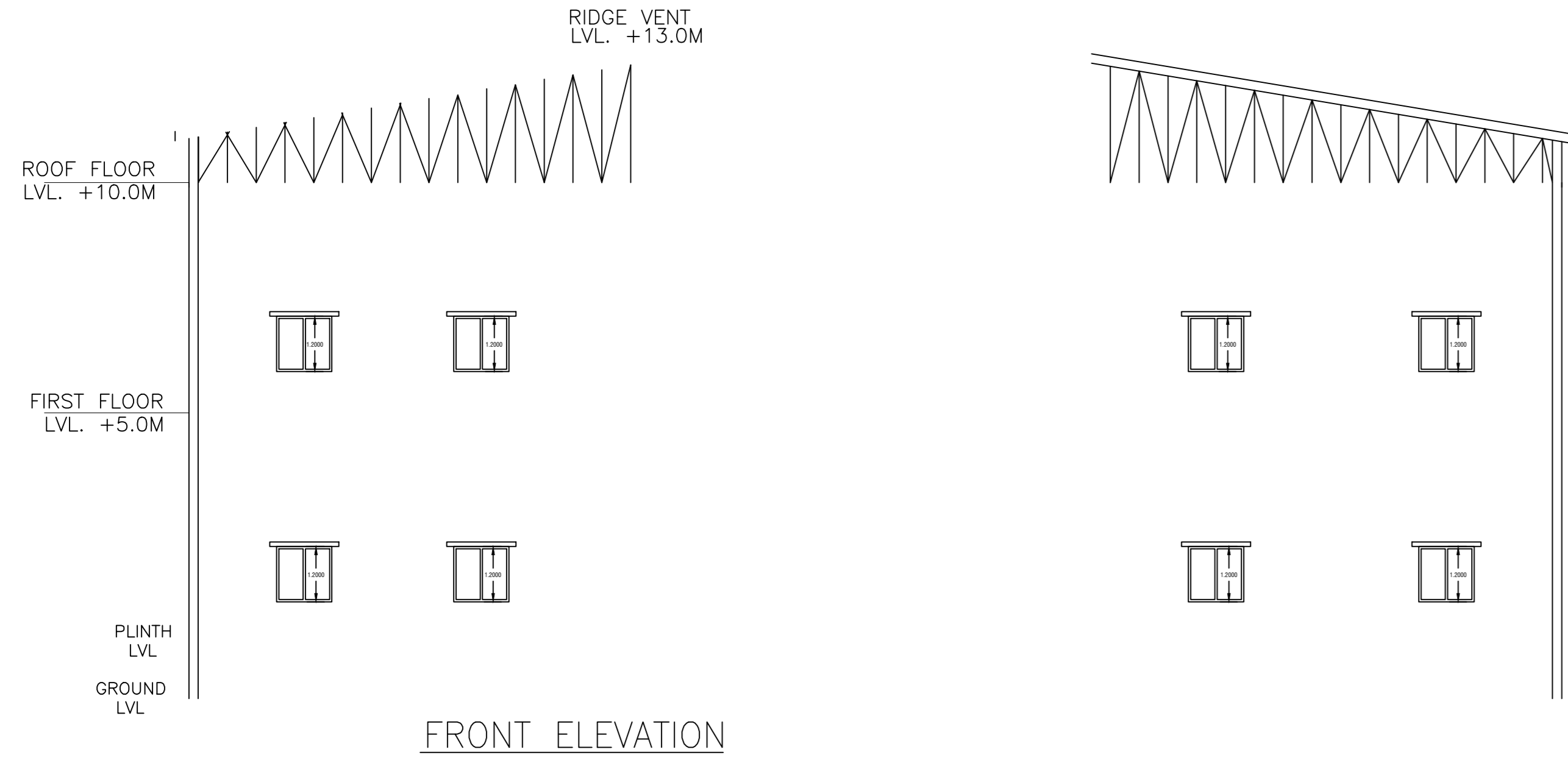
Floor Name	Total Built Up Area (Sq.mt.)	Proposed FAR Area (Sq.mt.)	Total FAR Area (Sq.mt.)	Total Consumed Additional FAR Area (Sq.mt.)	Tnmt (No.)
Ground Floor	2436.65	2436.65	2436.65	2436.65	01
Total	2436.65	2436.65	2436.65	2436.65	01
Total Number of Same Buildings	1				
Total:	2436.65	2436.65	2436.65	2436.65	01



DATE	23-11-2023
SHEET NO.	18

Proposal Basic Information

Proposal File No.	JADA/EP/018/2023
Owner Name	MS KJALK STARCH AGRO PVT.LTD., DIRECTOR - ASHOK KUMAR VERMA
Khata No.	228,18,107,111,151,35,31,32,33,150,34 & 10
Plot No.	R-62, ROYAM, SURVEY PLOT NO- 03 (P), 04 (P), 05 (P), 06 (P), 07 (P), 08 (P), 09 (P), 10 (P), 11 (P), 12 (P), 3 (P), 14 (P), 15 (P), 16 (P), 17 (P), 18 (P), 19 (P), 20 (P), 144 (P), 146 (P), 147 (P), 148 (P), 149 (P), 150 (P), 151 (P), 152 (P), 153 (P), 154 (P), 155 (P), 156 (P), 158 (P), 159 (P), 160 (P), 161 (P), 164 (P), 165 (P), 1111209 (P), 12111210 (P)
Village Name	ROWAM
Use	Industrial
SubUse	Industrial Building



FRONT ELEVATION

SCHEDULE OF DOOR:

BUILDING NAME	NAME	LENGTH	HEIGHT	NOS
T7 (SPARES AND TOOL ROOM)	D	2.19	2.13	01

SCHEDULE OF WINDOW/VENTILATION:

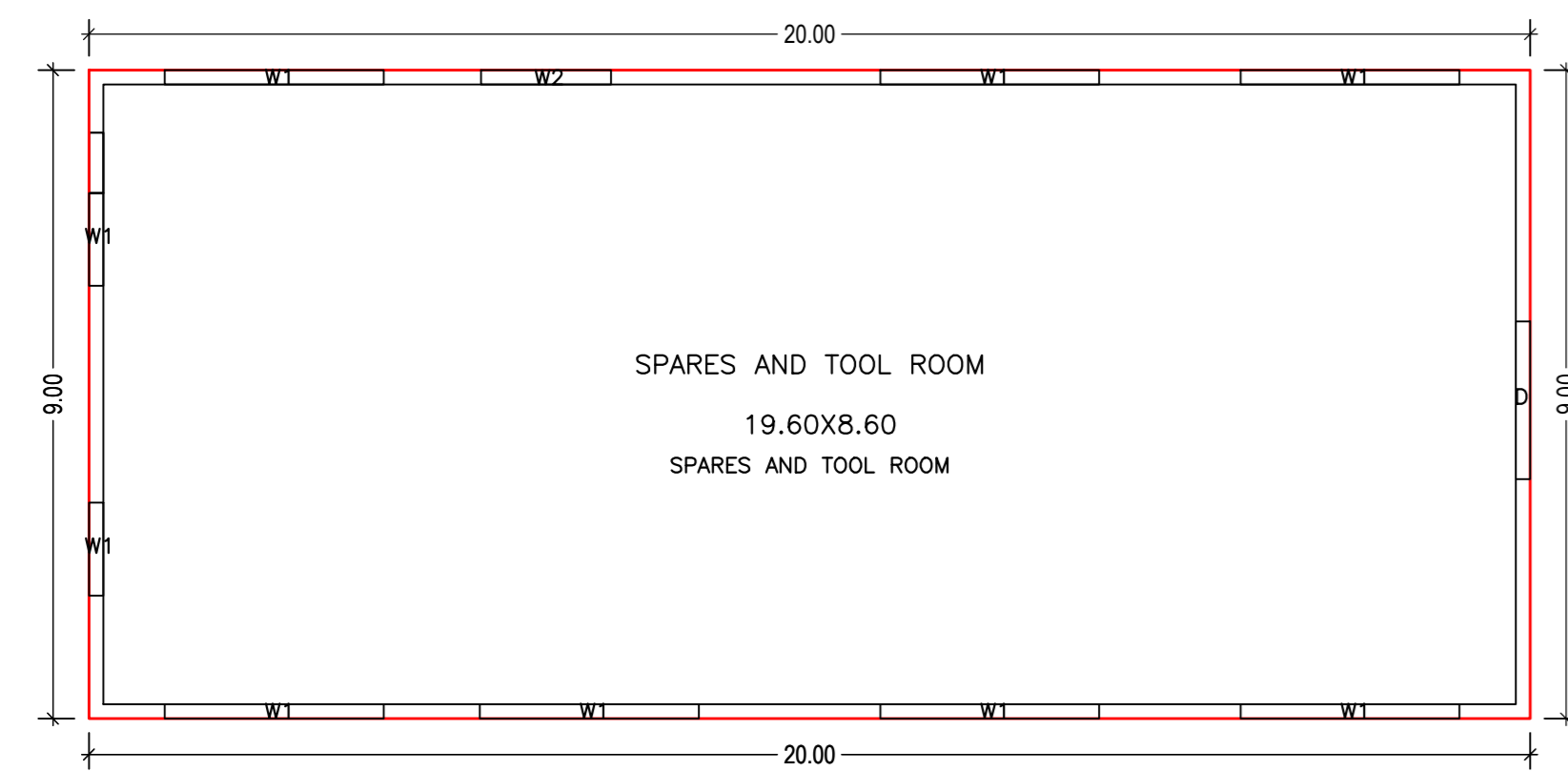
BUILDING NAME	NAME	LENGTH	HEIGHT	NOS
T7 (SPARES AND TOOL ROOM)	W1	1.29	2.13	02
T7 (SPARES AND TOOL ROOM)	W2	1.80	2.13	01
T7 (SPARES AND TOOL ROOM)	W1	3.04	2.13	07

Building :17 (SPARES AND TOOL ROOM)

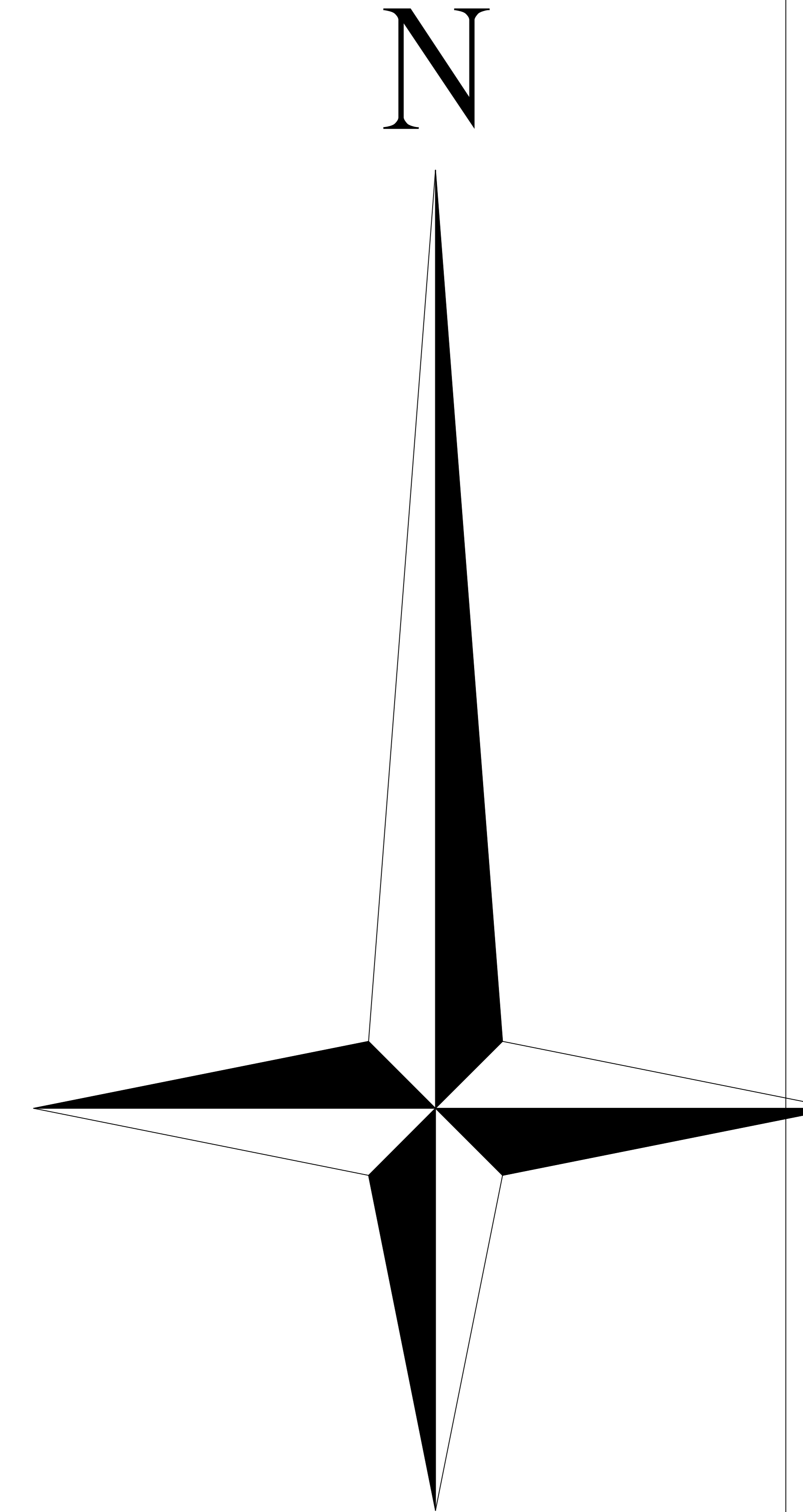
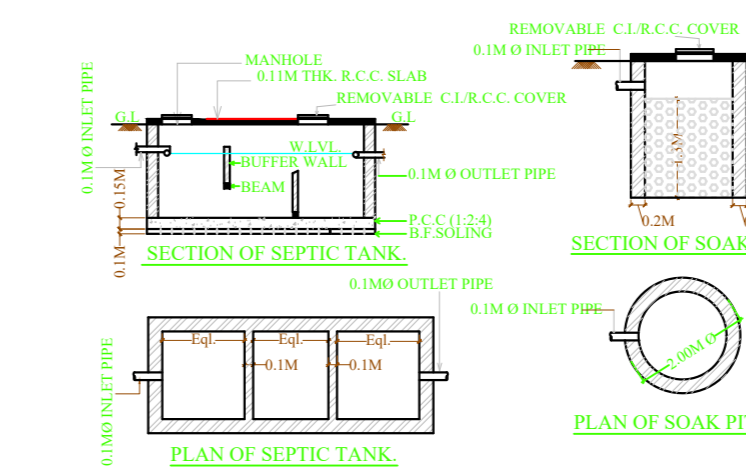
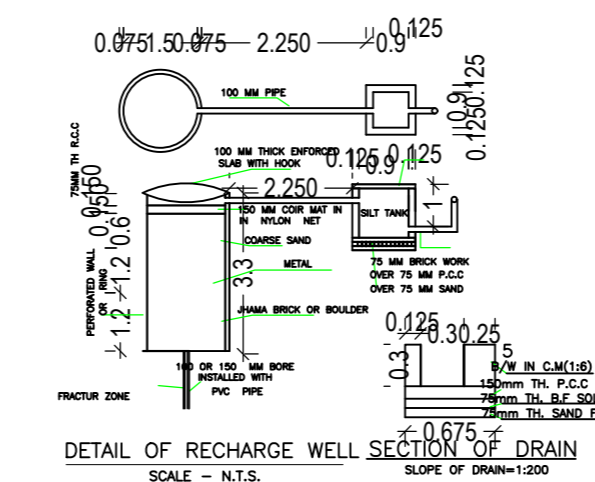
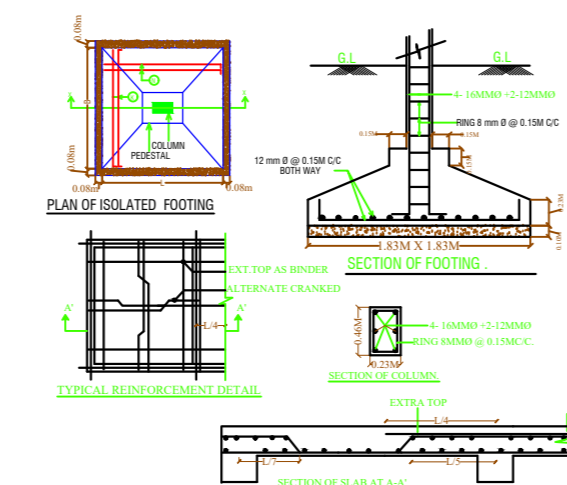
Floor Name	Total Built Up Area (Sq.mt.)	Proposed FAR Area (Sq.mt.) Industrial	Total FAR Area (Sq.mt.)	Total Consumed Additional FAR Area (Sq.mt.)	Trent (No.)
Ground Floor	180.00	180.00	180.00	180.00	01
Total	180.00	180.00	180.00	180.00	01
Total Number of Same Buildings	1				
Total	180.00	180.00	180.00	180.00	01

UnitBUA Table for Building :17 (SPARES AND TOOL ROOM)

FLOOR	Name	UnitBUA Type	UnitBUA Area	Carpet Area	No. of Rooms	No. of Tenement
GROUND FLOOR PLAN	SPARES AND TOOL ROOM	OTHER	180.00	179.83	1	1
Total			180.00	179.83	1	1



GROUND FLOOR PLAN (Proposed) (SCALE 1:100)



LTP NAME AND SIGNATURE ALOK KUMAR GADIA JADA/ENG/016/2021	STRUCTURAL ENG'S NAME AND SIGNATURE	BUILDER NAME AND SIGNATURE	DIGITAL SIGNATURE
---	-------------------------------------	----------------------------	-------------------