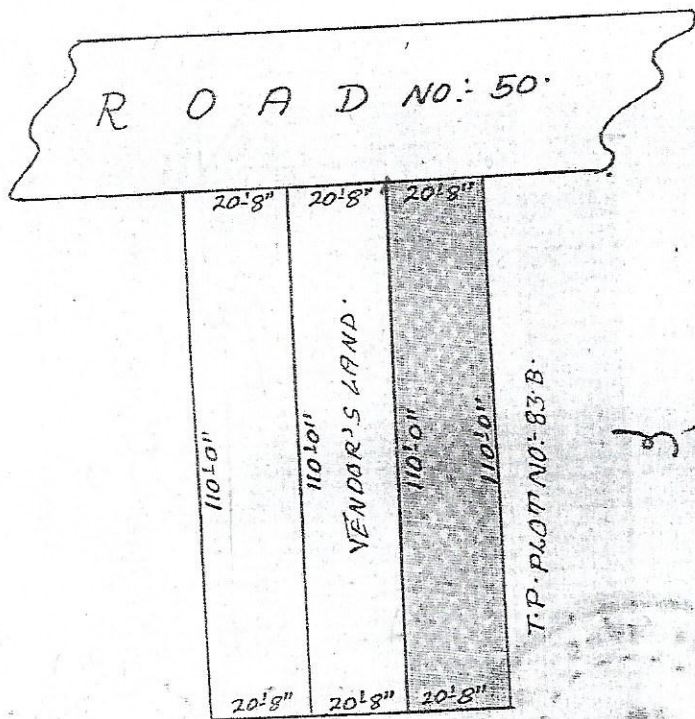


PLAN OF LAND UNDER MOUZA: NULKANTHPUR ALIAS NOORPUR NO:- 415.
 WITHIN DEOGHAR MUNICIPAL WARD NO:- 1. TOUZI NO:- 132-B. PART-1. T.P.
 PLOT NO:- 83-C. T.B. NO:- 124. AREA: 227586 FT. SHOWN IN RED
 COLUR BELONG'S TO SRI BHAWANAND JHA & OTHERS OF BELAHI P.S.-
 PANDOL, DIST: MADHUBANI & NOW SOLD TO SRI BANWARI JHA S/O SRI
 GAJADHAR JHA OF BALTHYANATH LANE DEOGHAR.



मकरन्द कठ
 8.9.2001

T.P. PLOT NO:- 83.

श्रीमती देवी नारायण-व-शर्मा
 दिनांक 8.9.01
 श्रीमती कुमर कठ
 8.9.01.


Traced by
 M.K. Paria
 8/9/2001.

B.K. Pandi
 Notary
 District-Deoghar, Jharkhand

PLAN OF LAND UNDER MOUZA: NILKANTHPUR ALIAS NOORPUR NO:-415
 WITHIN DEOGHAR MUNICIPAL WARD NO:- 1. TOUZI NO:- 132-B. PART-1 PART
 OF T.P. PLOT NO:- 83/C T.B. NO:- 124. AREA: 2272.56 SQ. FT. SHOWN IN RED
 COLOUR BELONGS TO SRI BHAWANAND JHA & OTHERS OF BELARI P.S.
 PANDOL DIST- MADHUBANI & NOW SOLD TO SRI BANWARI JHA S/O
 SRI GAJADHAR JHA OF BALIHYANATH LANE DEOGHAR.



R O A D NO:- 50.

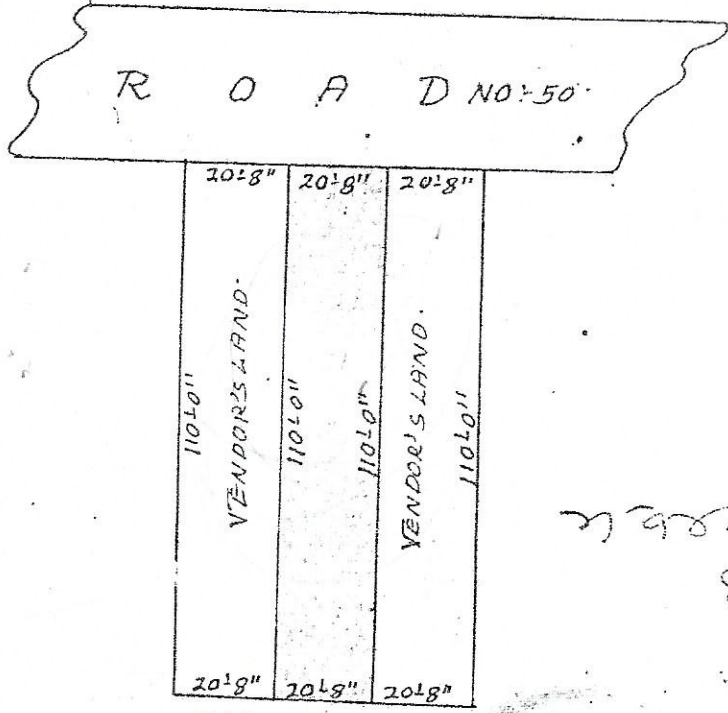


Handwritten signature and date: 8.9.2011
 21/11/2011

Handwritten signature and date: 8.9.02
 Traced By
 M.K. Rama
 A
 8/9/2001

Handwritten signature and stamp: M.K. Pandit
 Notary
 Deoghar, Jharkhand

PLAN OF LAND UNDER PLOTTED: ALLKANTIPUR ALIAS NOORPUR NO: 415 WITHIN
 DEOGHAR MUNICIPALWARD NO: 1. TOLLNO: 132-B. PART-T. PART OF P.
 PLOT NO: 83-C. J.B. NO: 124. AREA: 2292.50 FT. SHOWN IN RED COL-
 -OUR BELONGS TO SRI BHAWANAND JHA & OTHERS OF BELAHLI, P-S-PANDOL,
 DIST- MADHUBANI & NOW SOLD TO SRI BANWARI JHA S/O SRI GATA-
 -DHAR JHA OF BALTHYANATH LANE DEOGHAR.



T.P. PLOT NO: 83.

मकसद कर
 8.9.2001

शहरी विवी ना-2-5-2001

दिनांक 8-9-01
 Traceed By
 M.K. Panda
 8/9/2001

B.K. Pandit