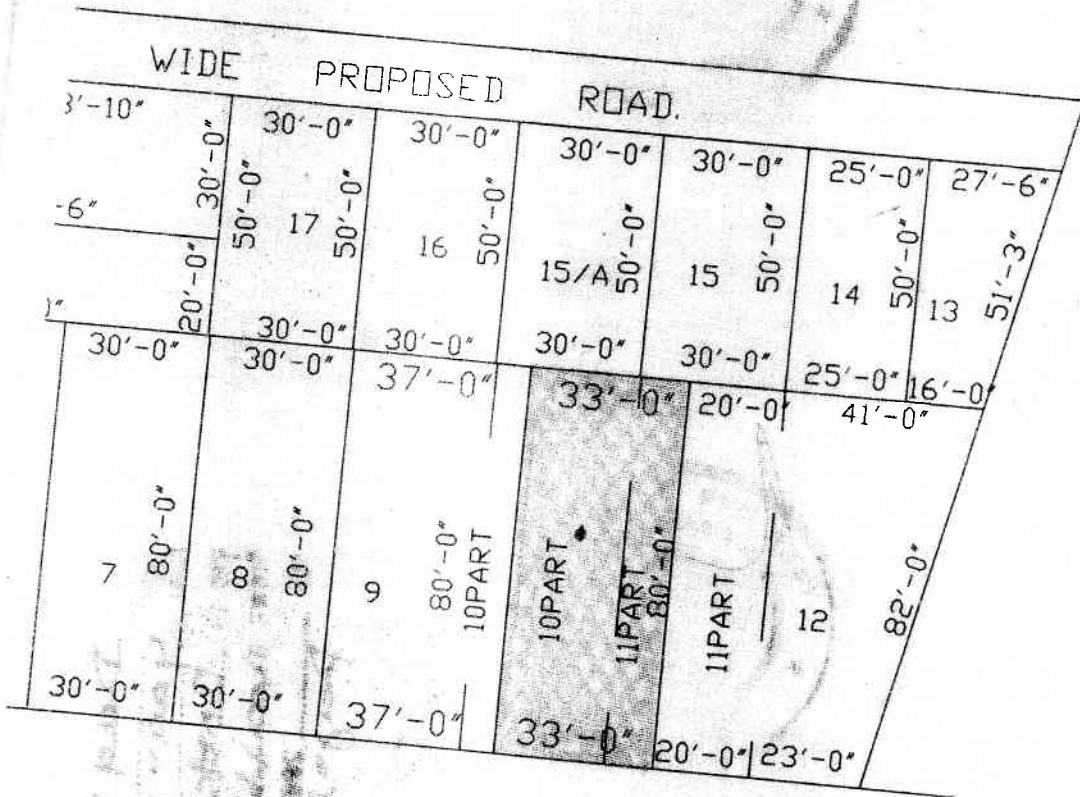


**AN OF LAND UNDER MOUZA:- BARIARBANDHI NO  
 00 WITHIN DEOGHAR MUNICIPAL WARD NO -17  
 SETT- J. B. NO -32/8 PRE- J. B. NO -14/3456 PART OF  
 SETT- PLOT NO - 395 PART OF T. P. PLOT NO-1314 SUB  
 PLOT NO-10PART & 11PART AREA-2640sqft. SHOWN IN  
 RED COLOUR BELONG'S TO SRI SAWAL RAM  
 MANDELIA & SRI SANTOSH KUMAR MANDELIA BOTH  
 S/O LATE RAMESHWAR DAS MANDELIA & NOW SOLD  
 TO Smt. KANCHAN GUPTA W/O SRI UPENDRA PRASAD  
 OF V. I. P. CHOWK DEOGHAR.**



Kanchan Gupta

R O A D.

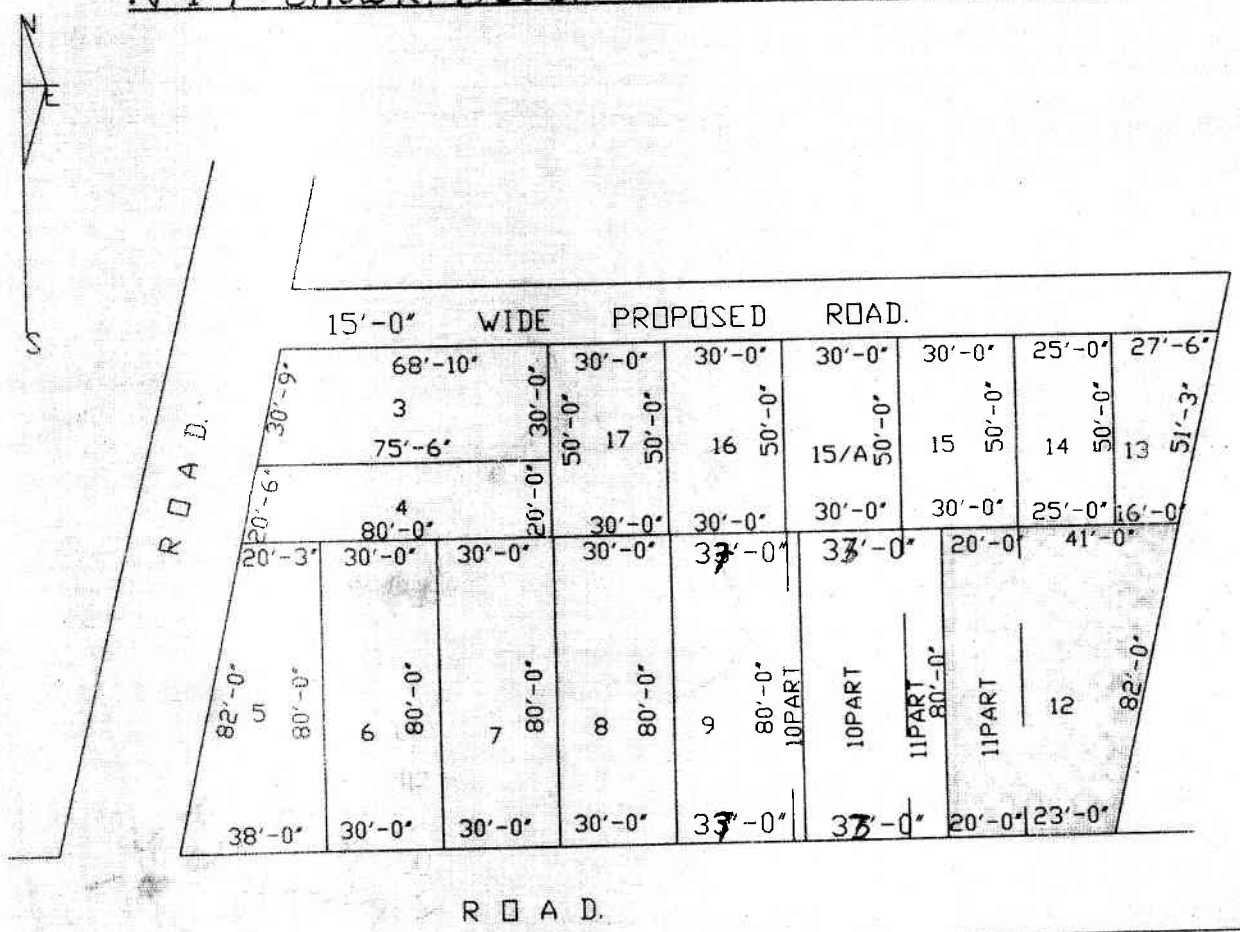
Name of the landowner  
 20/6/07

Transacted by  
 M.K.K.  
 17/11/2009

NOTARY REGD NO 22504  
 COURT OF DEOGHAR

PLAN OF LAND UNDER MOUZA:- BARIARBANDHI NO 400 WITHIN DEOGHAR MUNICIPAL WARD NO -17 SETT- J. B. NO -32/8 PRE- J. B. NO -14/3456 PART OF SETT- PLOT NO - 395 PART OF T. P. PLOT NO-1314SUB PLOT NO-11PART & 12 AREA-4160sqft. SHOWN IN RED COLOUR BELONG'S TO SRI SAWAL RAM MANDELIA & SRI SANTOSH KUMAR MANDELIA BOTH S/O LATE RAMESHWAR DAS MANDELIA & NOW SOLD TO Smt. KANCHAN GUPTA W/O SRI UPENDRA PRASAD OF .V.I.P. CHOWK, DEOGHAR.

Kanchan Gupta

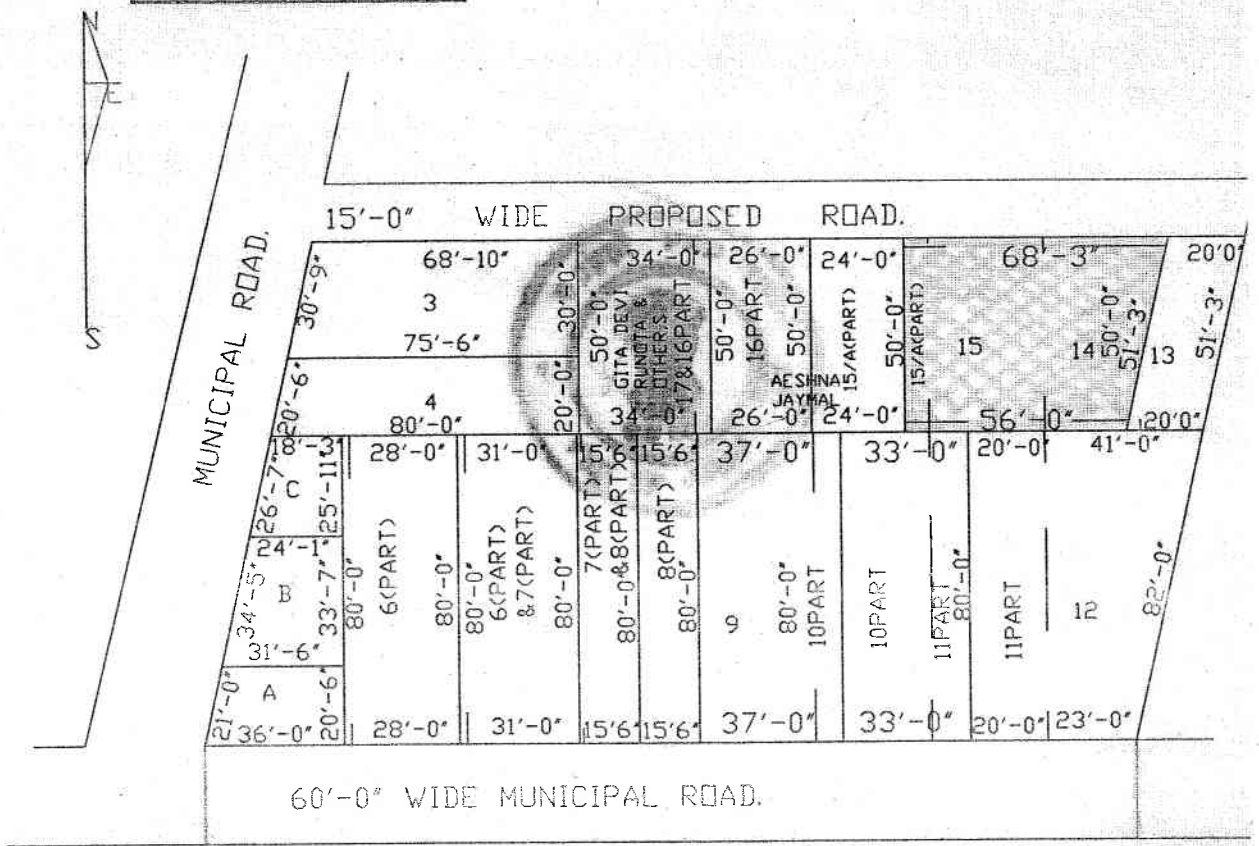


Hand of Kanchan,  
22/5/10

Transd By  
M.K.K.  
8/5/2009

NOTARY (REGD NO 22501)  
GOVT OF JHARKHAND  
Distt. Deoghar

**PLAN OF LAND UNDER MOUZA:- BARIARBANDHI NO 400 WITHIN DEOGHAR NAGAR NIGAM WARD NO -16 SETT- J. B. NO -32/8 PRE- J. B. NO -14/3456 PART OF SETT- PLOT NO - 395 PART OF T. P. PLOT NO-1314 SUB PLOT NO- 14,15/APART,15 &13PART AREA-3106sqft. SHOWN IN RED COLOUR BELONG'S TO SRI SAWAL RAM MANDELIA & SRI SANTOSH KUMAR MANDELIA BOTH S/O LATE RAMESHWAR DAS MANDELIA & NOW SOLD TO AREA-106sqft. SRI MOHAN PRASAD BARANWAL S/O LATE BALBHADRA MODI & AREA-3000sqft. SRI ABHILEKHA KUMAR GUPTA S/O SRI UPENDRA PRASAD**



*Abhilekh Kumar Gupta*

*Kamal Lal Khanjari*

*Mohan Prasad  
22/8/2018*

**NOTARY REGO NO 22500  
GOVT OF JHARKHAND**