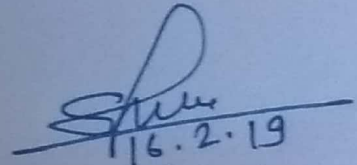


## AMIN'S REPORT

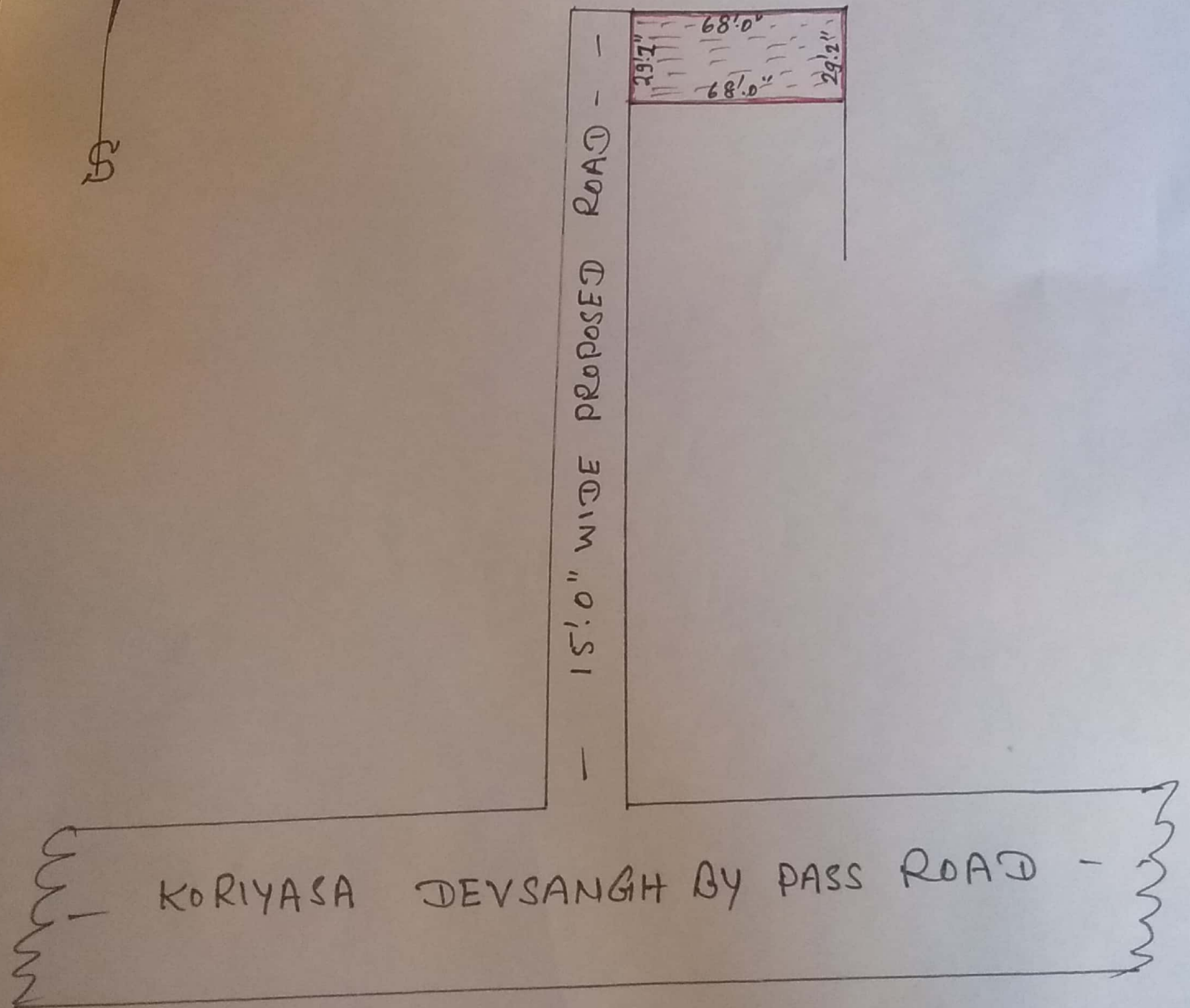

File No. :- D4MC/BP/0008/W33/2019  
Name of Applicant :- Smt Mira Kumari  
LTP Name :- UJJAWAL KUMAR  
Site Address :- TODARADIH BAMPAS TOWN DEOGHAR  
Name of Mouza :- TODARADIH  
Thana No. :- 401  
Plot No. :- 197 (part)  
Jamabandi No. :- 17/3471 & 17/3458  
Area as per deed :- 2070 saft  
Area as per Physical Measurement :- 1982 saft

  
16.2.19

Signature of Amin

Deoghar Municipal Corporation,  
Deoghar.

PLAN OF LAND UNDER MAUZA TODARADIH No - 401  
P.S. DIST - DEOGHAR D.M.C WARD No - 33<sup>NEW</sup> / 17 OLD  
PART OF PLOT NO - 197 J.B No - 17/3471 &  
17/3458 AREA 1982 S&FT LAND SHOWN IN RED  
COLOUR



*[Signature]*  
16.2.2019  
Amin D.M.C