


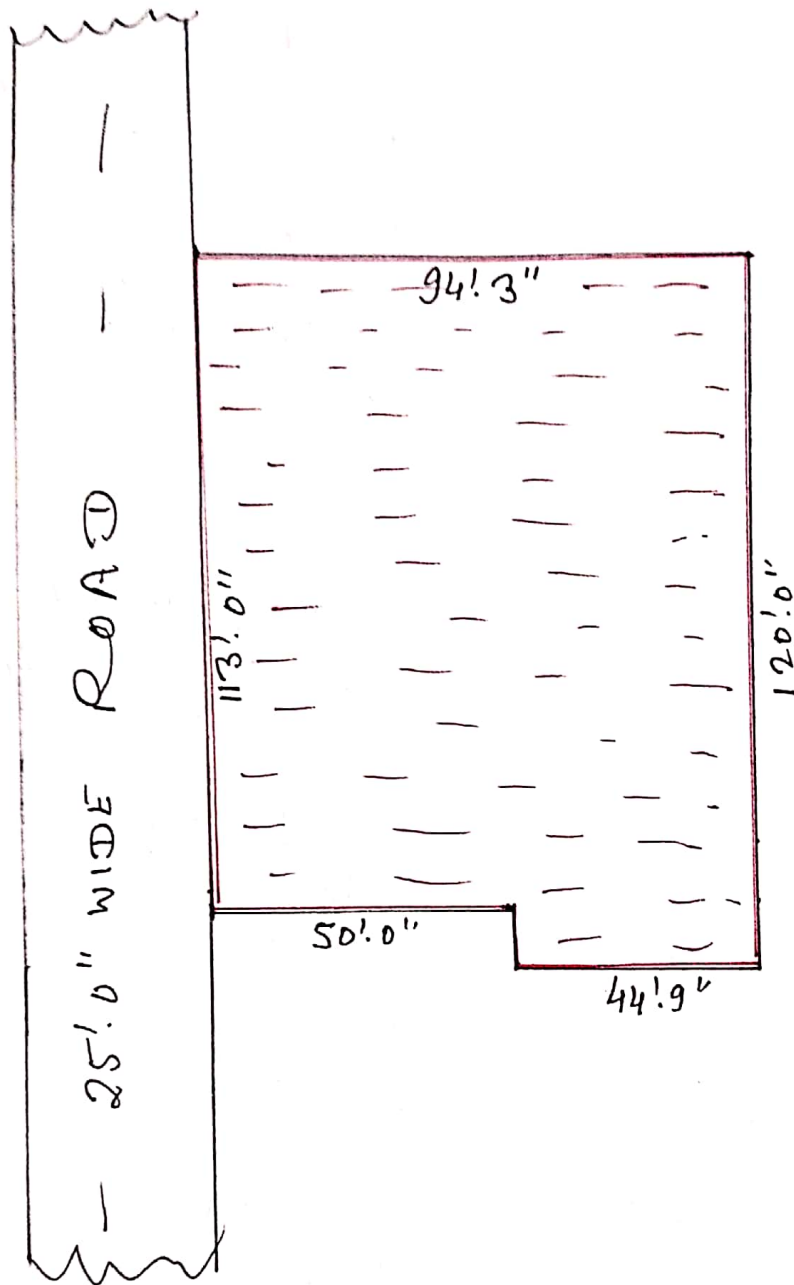
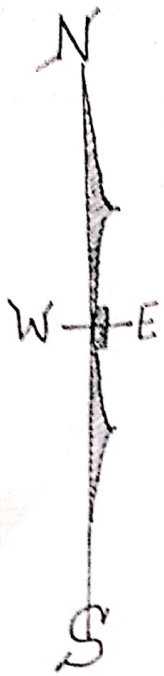
AMIN'S REPORT

File No. :- DBMC/BP/0030/W13/2020
Name of Applicant :- Sri Prasanta Kumar Lahiri
LTP Name :- Ramesh chandra
Site Address :- Madhusudan chhorat
Name of Mouza :- Madhusudan chhorat
Thana No. :- 255
Plot No. :- 11 LPant
Jamabandi No. :- 32/3165 JA
Area as per deed :- 11000 Salf
Area as per Physical Measurement :- 10646 Salf


1.7.2020

Signature of Amin
Deoghar Municipal Corporation,
Deoghar

PLAN OF LAND UNDER MAUZA - MADHUSUDANCHHARAT
NO - 255, P.S. DIST - DEOGHAR, PART OF PLOT
NO - 11 UNDER J.A NO - 32/3165 JA PART AREA
11000 SFT LAND SHOWN IN RED COLOUR
POSSESSED BY SRI PRASANTA KUMA LAHIRI



S. Pr
1.7.2020