

AMIN'S REPORT

Deoghar Municipal Corporation

File No: - DGMC/BP/0093/W27/2022

Name of Applicant: - Sni Rabindra Kumar

LTP Name: - Nirey Kumar

Site Address: - Karamibag

Name of Mouza: - Karamibag

Thana No: - 584


Plot No: - 148 (part)

Jamabandi No: - 37

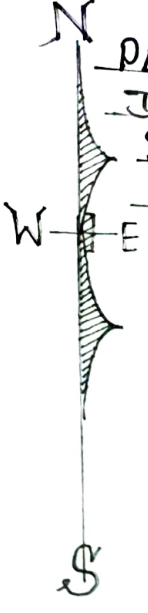
Area As per deed: - 885 Sqft

Area as per Physical: - 885 Sqft

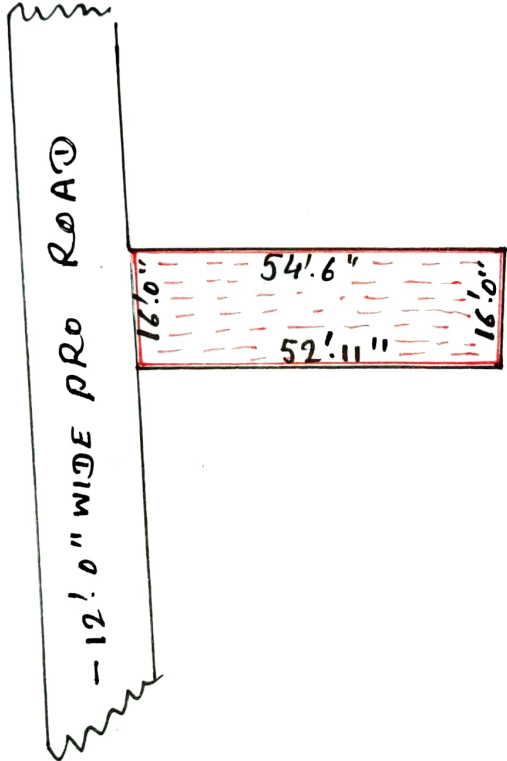
Measurement: -


4.11.2022

Signature of Amin
Deoghar Municipal Corporation
Deoghar



PLAN OF LAND UNDER MAUZA - KARANIBAG No-584, P.S.,
DIST - DEOGHAR, PART OF PLOT No - 148 UNDER J.B.No-
37, PART AREA 885 SQFT LAND SHOWN IN RED COLOUR
POSSESSED BY SRI RAVINDRA KUMAR



S. Anu
4. 11. 2022