

# AMIN'S REPORT

Deoghar Municipal Corporation

File No: - DBMC/BP/0061/W24/2024

Name of Applicant: - Sri Krishna Lal Baliase

LTP Name: - Shankar Prasad Singh

Site Address: - Nilkanthpur

Name of Mouza: - Nilkanthpur @ Noorpur

Thana No: - 415

Plot No: -  $\frac{1}{11}$ ,  $\frac{12}{12}$ ,  $\frac{1}{13}$ ,  $\frac{1}{19}$


Jamabandi No: - 276

Area As per deed: - 2910 SQ FT

Area as per Physical: - 2869 SQ FT

Measurement: -

आवेदन का मुक्ति नमूना -  
एक ही मात्र निम्न यथा मुक्ति  
मगर निम्न - बुनियादी के मुद्दे  
मगर निम्न - 19211 रजिस्ट्रार  
का मा अर्थात् है।

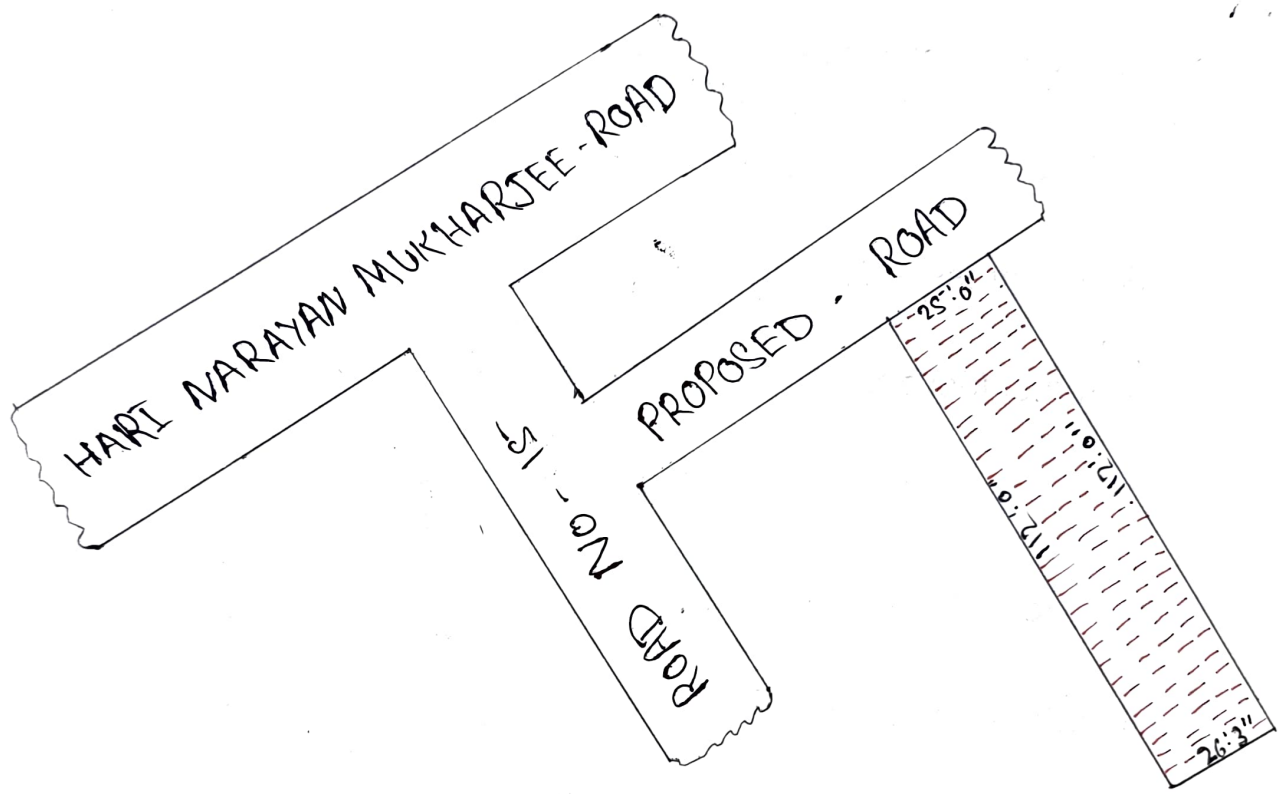
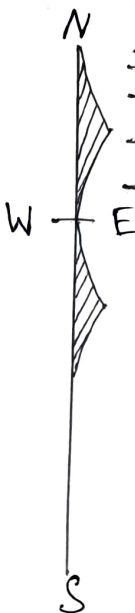
  
4.4.2024

  
4.4.2024

Signature of Amin

Deoghar Municipal Corporation  
Deoghar

PLAN OF LAND UNDER MOUZA - MILKANTHPUR @ NOORPUR  
No - 415 P.S. DIST. DEOGHAR WARD No-24 PART OF  
I.P. PLOT No - 11, 12, 13, 19 UNDER J.B. 276 PART  
AREA - 2910 SQ FT LAND SHOWN IN RED COLOUR  
POSSESSED BY SRT KRISHNA LAL BAIJASE.



*Shu*  
4.4.2024