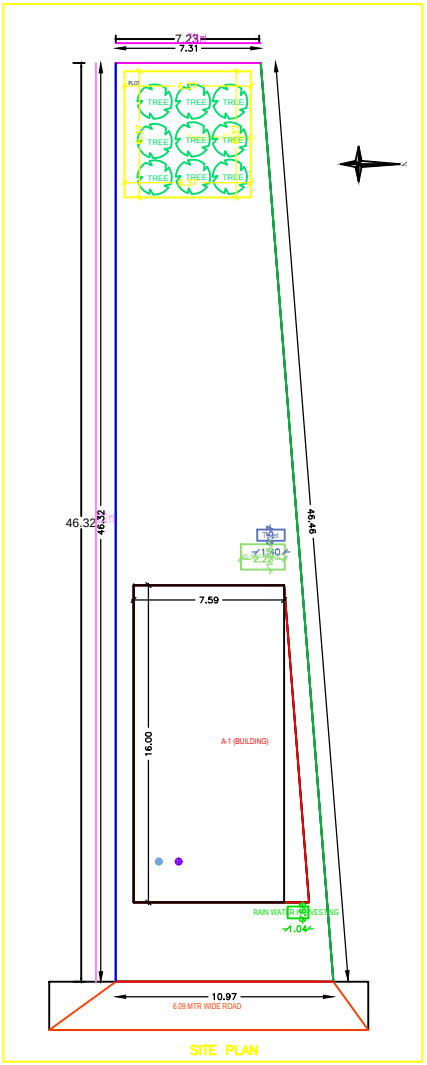

SITE PLAN

Project Title :ATAULLAH ANSARI

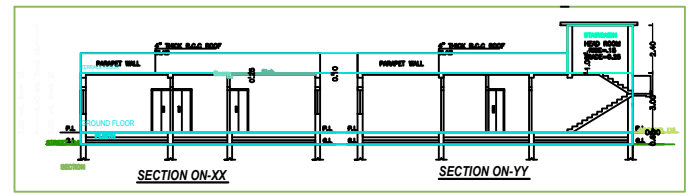

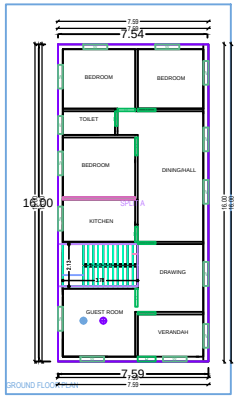

GROUND FLOOR PLAN

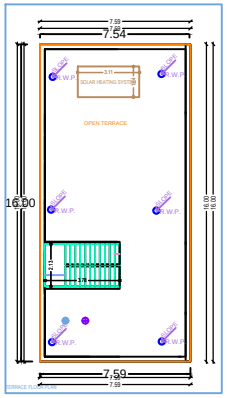

TERRACE FLOOR PLAN

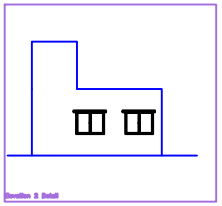

Elevation 2 Detail

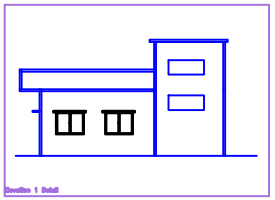

Elevation 1 Detail



DETAIL OF SEPTIC TANK & SOAKPIT

DETAIL OF ABOVE WATER RECEIVING SUMP WITH TANK

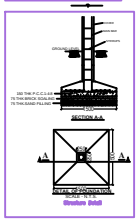

Section Detail

AREA STATEMENT: PALAMU ZILA PARISHAD	VERSION NO.: 1.0.39
	VERSION DATE: 16/10/2020
PROJECT DETAIL:	
Inward_No :	Plot Use : Residential
Region : JHARKHAND URBAN LOCAL BODIES	Plot Sub Use : Bungalow/ Dwelling / Non Apartment
District : PALAMU	Land Use Zone : NA
Application type : General Proposal	Abutting Road Width : -
Project Type : Building Permission	Plot No. : -
Nature of Development : New	Revenue Survey No/Survey No : -
Location : Old Area	Thana No : - -
Sub Location : NA	Holding No : -
Village/Mauza Name : - -	Khata No : -
Ward No : -	North : -
Road/Street : -	South : -
	East : -
	West : -

AREA DETAILS:		SQ.MT
AREA OF PLOT (Minimum)	(A)	423.36
Net Plot Area (Gross Plot Area - Deduction from Gross Plot area)	(A-Deductions)	423.36
Deductions for Balance Plot Area (Total Gross Plot Area)		
COP Area		40.00
Road		40.80
Balance Plot Area (Net Plot Area - Recreational/Amenity space)	(A-Deductions)	382.71
Plot Area for Coverage (Net Plot Area)	(A-Deductions)	423.36
Plot Area for FSI (Net Plot Area + Road/Widening Area)	(A-Deductions)	423.36
Accessory Use Area		0.75
COVERAGE CHECK		
Proposed Coverage Area (28.67 %)		121.39
Total Coverage Area (28.67 %)		121.39
FAR CHECK		
Proposed Area of FAR		121.39
Total Area of FAR		121.39
BUILT UP AREA CHECK		
Total Proposed BuiltUp Area		121.39
ARCH / ENGGI / SUPERVISOR (Regd)	OWNER	
DEVELOPMENT AUTHORITY	LOCAL BODY	

COLOR INDEX

- PLOT BOUNDARY
- ABUTTING ROAD
- PROPOSED WORK (COVERAGE AREA)
- EXISTING (To be retained)
- EXISTING (To be demolished)

Color Index:
MARGIN DETAIL:

Building / Wing Name	Road Name	Front Margin	Rear Margin	Side1 Margin	Side2 Margin
A-1 (BUILDING)	6.09 MTR WIDE ROAD	4.00	26.32	0.90	0.90

FAR & Tenement Details (Table 4c-1)

Building	No. of Same Bldg	Total Built Up Area (Sq.mt.)	Proposed FAR Area (Sq.mt.) Resi.	Total FAR Area (Sq.mt.)	Tnmt (No.)
A (BUILDING)	1	121.39	121.39	121.39	01
Grand Total:	1	121.39	121.39	121.39	01

Building :A (BUILDING)

Floor Name	Total Built Up Area (Sq.mt.)	Proposed FAR Area (Sq.mt.) Resi.	Total FAR Area (Sq.mt.)	Tnmt (No.)
Ground Floor	121.39	121.39	121.39	01
Terrace Floor	0.00	0.00	0.00	00
Total :	121.39	121.39	121.39	01
Total Number of Same Buildings :	1			
Total :	121.39	121.39	121.39	01

SCHEDULE OF JOINERY:

BUILDING NAME	NAME	LENGTH	HEIGHT	NOS
A (BUILDING)	D1	0.75	2.10	02
A (BUILDING)	D	0.90	2.10	07
Total :	-	-	-	09

SCHEDULE OF JOINERY:

BUILDING NAME	NAME	LENGTH	HEIGHT	NOS
A (BUILDING)	V	0.90	1.00	01
A (BUILDING)	W	1.20	1.20	13
Total :	-	-	-	14

UniBUA Table for Building :A (BUILDING)

FLOOR	Name	UniBUA Type	UniBUA Area	Carpet Area	No. of Rooms	No. of Tenement
GROUND FLOOR PLAN	SPLIT A	FLAT	112.82	112.36	9	1
Total :	-	-	112.82	112.36	9	1