Project Title :SRI ARUN KUMAR SHARMA

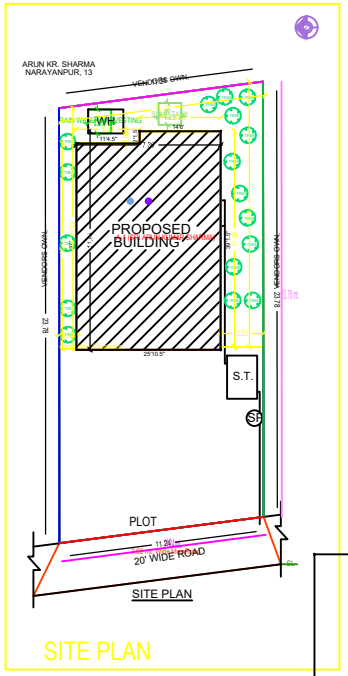

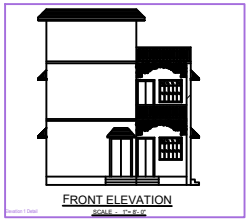

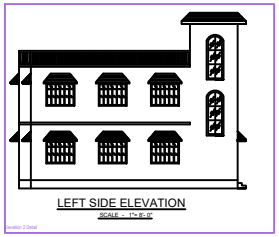

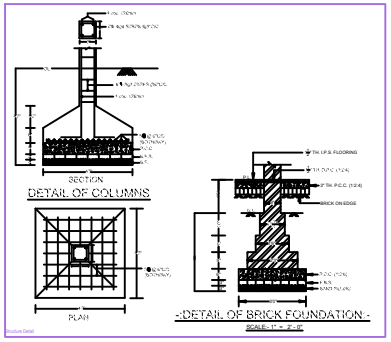

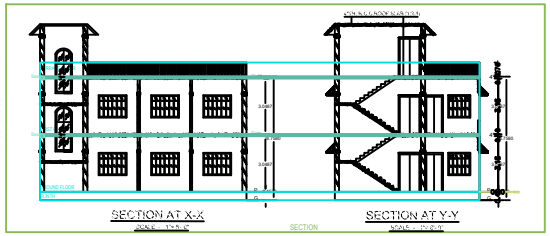

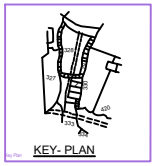

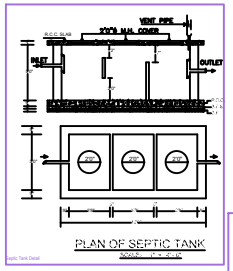

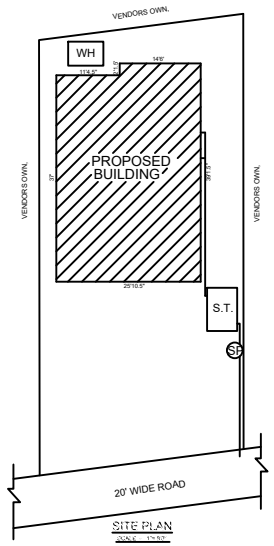

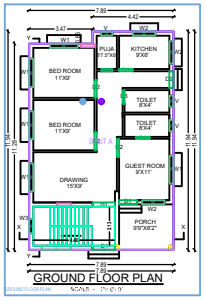

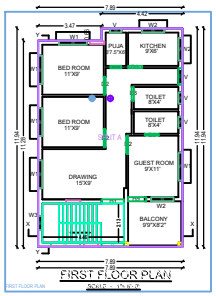



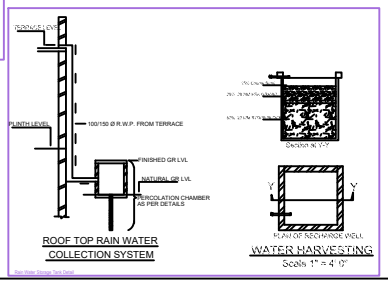

BRIEF SPACEFICATION

FOUNDATION-REINFORCED--CEMENT CONCRETE (1:1:5)
BRICK WORK IN FOUNDATION & SUPERSTRUCTURE
FIRST CLASS BRICK WORK IN CEMENT MORTAR (1:6)
D.P.C.----------1"D.P.C. IN CEMENT CONCRETE (1:2:4)
FLOOR----------1" I.P.S. OVER 3" P.C.C.
ROOF----------4"THK. R.C.C. ROOF (1:1:3)
LINTEL----------6"THK. R.C.C. LINTEL (1:1:3)
STAIRS---------- RISE- 6", TREAD - 9"

DETAILS OF AREA

TOTAL LAND AREA (AS PER DEED)--	2880.00 S.Ft.
GROUND FLOOR AREA ----------	989.17 S.Ft.
FIRST FLOOR AREA ----------	989.17 S.Ft.
TOTAL COVERED AREA----------	1978.34 S.Ft.
% PLINTH AREA----------	34.35%
FAR----------	0.69

SCHEDULE

D1	=	3'-6"X7'-0"	W1	=	5'-0"X4'-0"
D2	=	3'-3"X7'-0"	W2	=	4'-0"X4'-0"
D3	=	2'-8"X7'-0"	W3	=	3'-0"X4'-0"
CG	=	6'-0"X7'-0"	V	=	2'-0"X3'-0"

TITLE OF DRAWING

PLAN OF RESIDENTIAL BUILDING OF
SRI ARUN KUMAR SHARMA, S/O SRI AZAB LAL SHARMA,
OF C.C.W.O., QTR NO- F/101, SARAIDHELA, DHANBAD,
UNDER MOUZA- NARAYANPUR ALIAS PIPRABERA,
NO- 13, KHATA NO- 24, PLOT NO- 330(P),331(P),332(P),
DISTT- DHANBAD, (JHARKHAND).

SIGNATURE OF OWNER

SIGNATURE OF ENGINEER

Building A (SRI ARUN KUMAR SHARMA)

Floor Name	Total Built Up Area (Sq.Mtr.)	Exempted FAR Area (Sq.Mtr.) Note		Total FAR Area (Sq.Mtr.)	Tenement
Ground Floor	91.93		91.93	91.93	01
First Floor	91.93		91.93	91.93	02
Second Floor	91.93		91.93	91.93	02
Total :	275.80	00.00		275.80	05