MADA

Project Title :Mr. ASHISH RANJAN

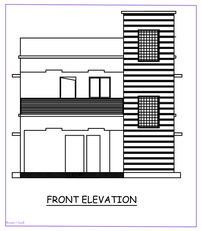

FRONT ELEVATION

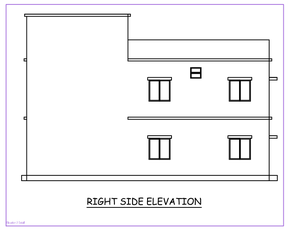

RIGHT SIDE ELEVATION

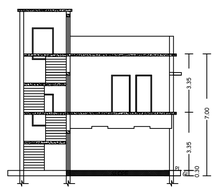

SECTION AT X-X

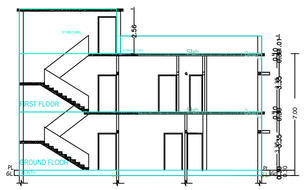

SECTION AT Y-Y

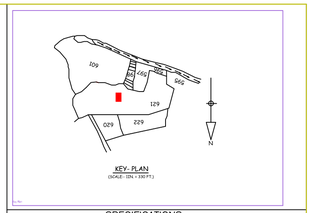

KEY- PLAN
(SCALE - 1IN = 100FT.)

SPECIFICATIONS

FOUNDATION---------- CEMENT CONCRETE (1:1 ½-3)
BRICK WORKIN FOUNDATION & SUPERSTRUCTURE
FIRST CLASS BRICK WORK IN CEMENT MORTAR (1:6)
FLOOR ----------25mm I.P.S OVER 75mm P.C.C .
LINTEL ----------150mm THICK R.C.C LINTEL (1:1 ½-3)
ROOF ----------125 THICK R.C.C. ROOF (1:1 ½-3)
STAIR ---------- RISE ~ 0.15 , TREAD ~ 0.25
DOOR ---------- D ~ 1.06 X2.13, D1 ~ 0.91X2.13,
D2 ~ 0.76 X 2.13
WINDOWS ---------- W ~ 1.22X1.22,
VENT ---------- V ~ 0.61X0.61
JALI ---------- J ~ 1.22

NOTES

AREA OF LAND ----------(AS PER DEED)--------- ---- 192.29 SQ.M
AREA OF LAND ----------(AS PER SITE)--------- ---- 191.19 SQ.M
GROUND FLOOR COVERED AREA ---------- 118.92 SQ.M
FIRST FLOOR COVERED AREA ---------- ------ 122.84 SQ.M
TOTAL COVERED AREA ---------- -- 241.76 SQ.M
% OF PLINTH AREA ---------- 62.20
F.A.R ---------- - 2.02

TITLE OF DRAWING

PLAN OF THE PROPOSED RESIDENTIAL BUILDING OF SRI ASHISH RANJAN S/O.SRI DHIRENDRA KUMAR ON PART OF C.S.PLOT NO-521 (OLD) 621 (NEW) UNDER KHATA NO-35 (OLD) 91 (NEW) IN MOUZA SABALPUR NO-126 IN THE DISTRICT OF DHANBAD

SIGNATURE OF OWNER

SIGNATURE OF ENGINEER

SCALE :- 1 IN = 100

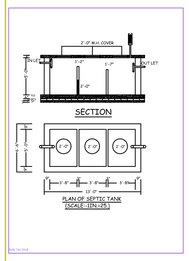

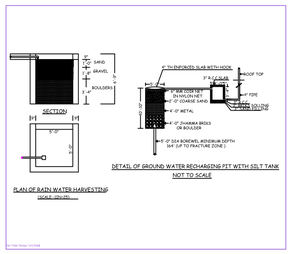

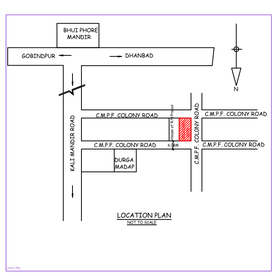

LOCATION PLAN
NOT TO SCALE

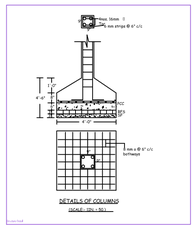
Mesh 16mm
tie strips @ 6" c/c
6" c/c
6" c/c