Project Title : SRI. INDERPAL SINGH (MODEL D8)

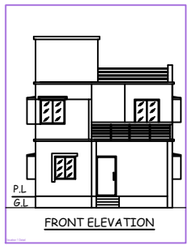

FRONT ELEVATION

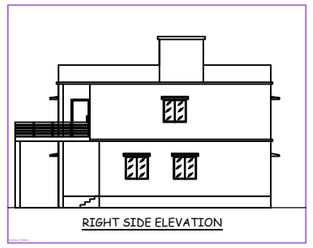

RIGHT SIDE ELEVATION

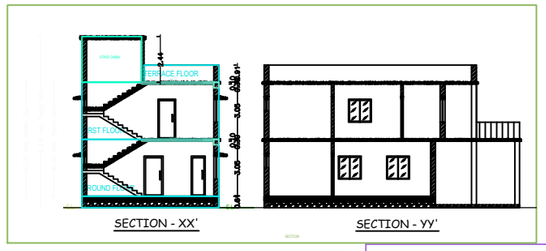

SECTION - XX'

SECTION - YY'

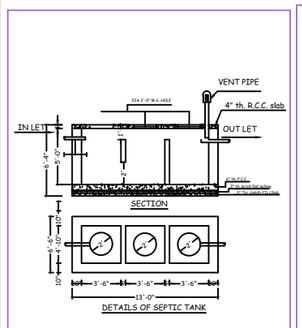

DETAILS OF SEPTIC TANK

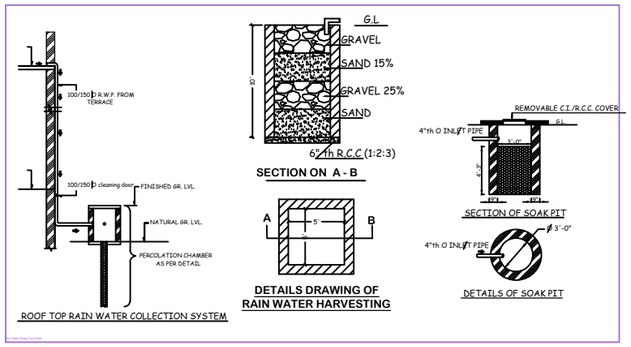

ROOF TOP RAIN WATER COLLECTION SYSTEM

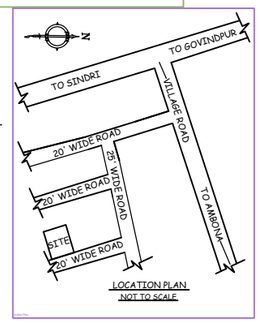

LOCATION PLAN
NOT TO SCALE

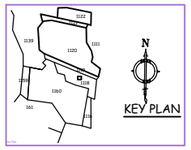

TITLE OF DRAWING

PROPOSED PLAN FOR. SRI. INDERPAL SINGH S/O LATE. MAHENDRA SINGH, AT PRESENT RESIDING AT. SANDHU COLONY, JORA PHATAK ROAD, PO. JORA PHATAK, PS. DHANSAR, DIST. DHANBAD (JHARKHAND)
FOR RESIDENTIAL BUILDING AT,
OLD KHATA NO:- 74, NEW KHATA NO-189, OLD C.S.PLOT NO- 342, NEW C.S. PLOT NO-1118, AREA:-26 DECIMAL SITUATED AT MAUZA NO:170, MAUZA -AMAGHATA (GOVINDPUR), DISTRICT- DHANBAD
(J H A R K H A N D)

BRIEF SPECIFICATION

FOUNDATION---------- CEMENT CONCRETE (1:3:6)
FOOTING---------- R.C.C. (1:½:3)
BRICK WORK IN FOUNDATION & SUPERSTRUCTURE
FIRST CLASS BRICK WORK IN CEMENT MORTAR (1:6)
D.P.C----------1" D.P.C. IN CEMENT CONCRETE (1:2:4)
COLUMNS---------- R.C.C. (1:½:3)
BEAM---------- R.C.C. (1:½:3)
FLOOR----------1" T.P.S. OVER 3" P.C.C.
ROOF----------4"THK. R.C.C. ROOF (1:½:3)
LINTEL----------6"THK. R.C.C. LINTEL (1:½:3)
STAIRS---------- RISE-- 6", TREAD-- 10"
DOORS---------- D-3'3"X7'0", D1-3'0"X7'0", D2-2'6"X7'0"
WINDOWS--------W-5'0"X4'0", W1-4'0"X4'0", W2-2'6"X4'0"
VENTS----------V-2'0"X2'0"

SCHEDULE

D -	3'-6" X 7'-0'	W -	4'-0" x 4'-0"
D1 -	3'-0" X 7'-0"	W1 -	2'-8" x 4'-0"
D2 -	2'-6" X 7'-0"	V -	2'-0" x 2'-0"

DETAILS OF AREA

LAND AREA AS PER PLOT	:	1740 Sft.
GROUND FLOOR AREA	:	1002 Sft.
FIRST FLOOR AREA	:	894 Sft.
COVERED AREA	:	1896 Sft.
% OF PLINTH AREA	:	57.58 %
F.A.R	:	1.08

SIGN. OF OWNER

SIGN. OF ARCHITECT

ARCH. RAM PRATAP SINGH

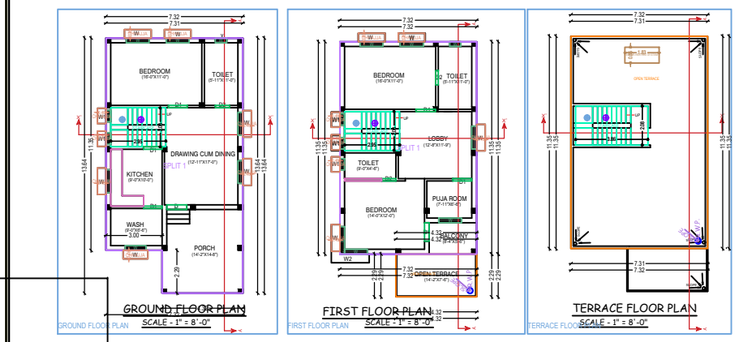

GROUND FLOOR PLAN
SCALE - 1" = 8'-0"

FIRST FLOOR PLAN
SCALE - 1" = 8'-0"

TERRACE FLOOR PLAN
SCALE - 1" = 8'-0"

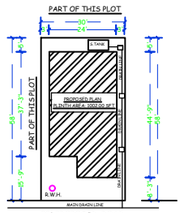

SITE PLAN
SCALE - 1" = 16'-0"
NORTH

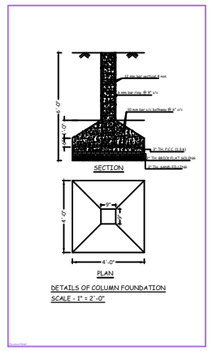

DETAILS OF COLUMN FOUNDATION
SCALE - 1" = 2'-0"

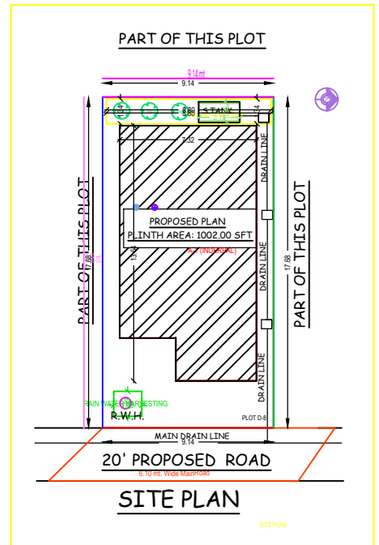

PART OF THIS PLOT

AREA STATEMENT: MINERAL AREA DEVELOPMENT AUTHORITY	VERSION NO.: 1.0.32
	VERSION DATE: 18/10/2020
PROJECT DETAIL :	
Inward_No : -	Plot Use : Residential
Region : JHARKHAND URBAN LOCAL BODIES	Plot Subuse : Bungalow/ Dwelling / Non Apartment
DISTRICT : DHANBAD	Land Use Zone : NA
Application Type : General Proposal	Abutting Road Width :
Project Type : Building Permission	Plot No. : -
Nature of Development : New	Revenue Survey No/Survey No : -
Location : Old Area	Thana No : -
Sub Location : NA	Holding No : -
Village/Mauza Name : -	Khata No : -
Ward No : -	North : -
Road Street : -	South : -
	East : -
	West : -

AREA DETAILS		SQ.MT.
AREA OF PLOT (Minimum)	(A)	161.65
Net Plot Area (Gross Plot Area - Deduction from Gross Plot area)	(A-Deductions)	161.65
- Deductions for Balance Plot Area (from Gross Plot Area)		
- COP Area		11.76
- Total -		11.76
Balance Plot Area (Net Plot Area - Recreational/Amenity space)	(A-Deductions)	149.89
Plot Area for Coverage (Net Plot Area)	(A-Deductions)	161.65
Plot Area for FSI (Net Plot Area + Road/Widening Area)	(A-Deductions)	161.65
COVERAGE CHECK		
Proposed Coverage Area (57.58 %)		62.59
Total Coverage Area (57.58 %)		62.59
FAR CHECK		
Proposed Area of FAR		176.01
Total Area of FAR		176.01
BUILT UP AREA CHECK		
Total Proposed BuiltUp Area		176.01

ARCH / ENGG / SUPERVISOR (Regd)	OWNER
DEVELOPMENT AUTHORITY	LOCAL BODY

COLOR INDEX

- PLOT BOUNDARY
- ABUTTING ROAD
- PROPOSED WORK (COVERAGE AREA)
- EXISTING (To be retained)
- EXISTING (To be demolished)

Color Index:
MARGIN DETAIL:-

Building / Wing Name	Road Name	Front Margin	Rear Margin	Side1 Margin	Side2 Margin
A1 (INDERPAL)	6.70 mt. Wide MainRoad	2.51	1.52	0.91	0.91

FAR & Tenement Details (Table 4c-1)

Building	No. of Same Bldg	Total Built Up Area (Sq.mt.)	Proposed FAR Area (Sq.mt.) Resi.	Total FAR Area (Sq.mt.)	Tnmt (No.)
A (INDERPAL)	1	176.01	176.01	176.01	01
Grand Total:	1	176.01	176.01	176.01	01

Building :A (INDERPAL)

Floor Name	Total Built Up Area (Sq.mt.)	Proposed FAR Area (Sq.mt.) Resi.	Total FAR Area (Sq.mt.)	Tnmt (No.)
Ground Floor	92.59	92.59	92.59	01
First Floor	83.59	83.59	83.59	00
Terrace Floor	0.00	0.00	0.00	00
Total:	176.01	176.01	176.01	01
Total Number of Same Buildings :	1			
Total:	176.01	176.01	176.01	01

SCHEDULE OF JOINERY:

BUILDING NAME	NAME	LENGTH	HEIGHT	NOS
A (INDERPAL)	D	0.76	2.10	03
A (INDERPAL)	D	0.98	2.10	02
A (INDERPAL)	D	0.99	2.10	01
A (INDERPAL)	D	1.02	2.10	02
A (INDERPAL)	D	1.07	2.10	02
Total:				10

SCHEDULE OF JOINERY:

BUILDING NAME	NAME	LENGTH	HEIGHT	NOS
A (INDERPAL)	W	0.61	1.20	07
A (INDERPAL)	W	1.12	1.20	01
A (INDERPAL)	W	1.22	1.20	09
A (INDERPAL)	W	1.24	1.20	01
A (INDERPAL)	W	1.47	1.20	01
Total:				19

UnitBUA Table for Building :A (INDERPAL)

FLOOR	Name	UnitBUA Type	UnitBUA Area	Carpet Area	No. of Rooms	No. of Tenement
GROUND FLOOR PLAN	SPLIT 1	FLAT	176.01	173.25	4	1
Total:	-	-	176.01	173.25	13	1