

Mineral Area Development Authority

SITE VISIT REPORT

Proposal Details



Owner Name : 1. SRI. DILIP KUMAR 2. SRI. SURAJ	Site Visit Date : 15 June, 2024
Applicant Name : KUMAR RAM PRATAP SINGH	File No. : MADA/BP/0429/2023
Ward No. : Khamarbendi	Case Type : New
Thana No. : 0091	Plot No. : PLOT NO-2561
Road No. / Name : BOKARO ENCLAVE	Registration No. : MADA/ARC/0024/2019


Site Visit Checklist

#	Description	As On Site	Objection	Remark
1.	Whether Existing at Site	Yes		
2.	Whether connected with an existing public road	Yes		
3.	Status of road	Private		
4.	Nature of Road	Morum		
5.	Width of approach road	6.1		
6.	Whether road side drain exists	No		
7.	if Whether road side drain exists is No - Distance from nearest drain	150		
8.	if Whether road side drain exists is No - easibility to connect	No		
9.	if Whether road side drain exists is No - Scope of widening of road	NA		
10.	Whether the site is at road junction	No		
11.	Level of site in relation to approach road	-0.25		
12.	Whether the area is subject to	NA		
13.	Whether the locality is	Developing		
14.	Distance of the plot from the nearest temple/ monument / Airport/ Other important building	NEAR BOKARO ENCLAVE		
15.	The vertical and horizontal distance from 33 KV/11 KV electric line	NA		
16.	Whether the Site is vacant	Yes		
17.	Plot size (As per measurement)(In Sqmt)	116.18		
18.	Whether the applicant encroached the Govt. land/road land/any other land/drainage channel	No		
19.	Sketch site plan showing the location of the site, important land marks and connectivity with the main road is enclosed. (For site not located on main road) at page	YE S		
20.	Any other information.	NA		
21.	Verified the Amins report with/without site inspection and found correct	Yes		
22.	Land Use	Residential		
23.	Road	No		
24.	Sewerage	No		
25.	Drainage	No		
26.	Water facility	No		
27.	Availability of drain	No		
28.	Telephone	No		
29.	Electricity	No		
30.	Dealing with inflammable/chemical	No		

31.	Occupancy	No		
32.	EAST	6.10		
33.	WEST	SAME PLOT		
34.	NORTH	SAME PLOT		
35.	SOUTH	SAME PLOT		
36.	Length of the Road(In Mtr.)	Up to 50 meter		
37.	Existing Width of the Road(In Mtr.)	6.1		
38.	Proposed Width of the Road as per Master Plan(In Mtr.)	6.1		
39.	Width of the RoadWidening(In Mtr.)	0		
40.	Plot area (As per deed)	116.18		

Site Visit Photographs :





Recommendation : Verified & found Ok

Remark :

Site measurement and road width verification done by JE Report is prepared and attached along with site photograph by JE.

Kaushlesh Kumar Yadav
Junior Engg