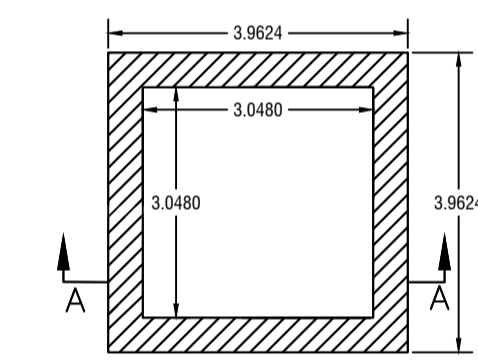
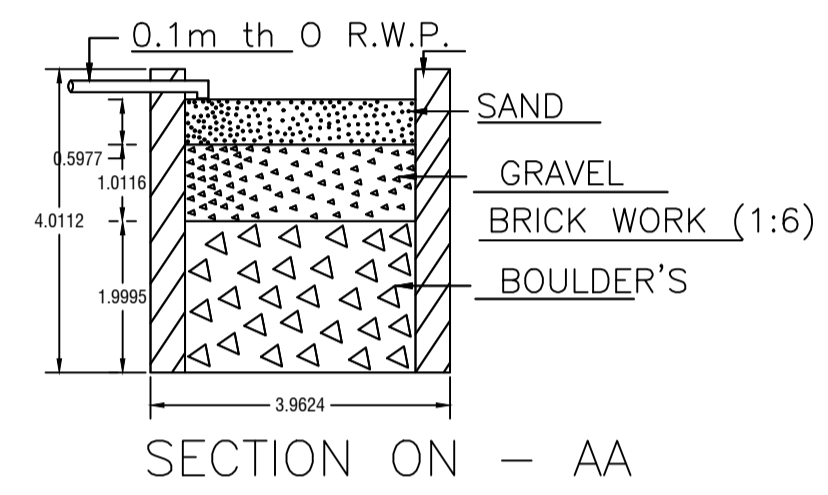
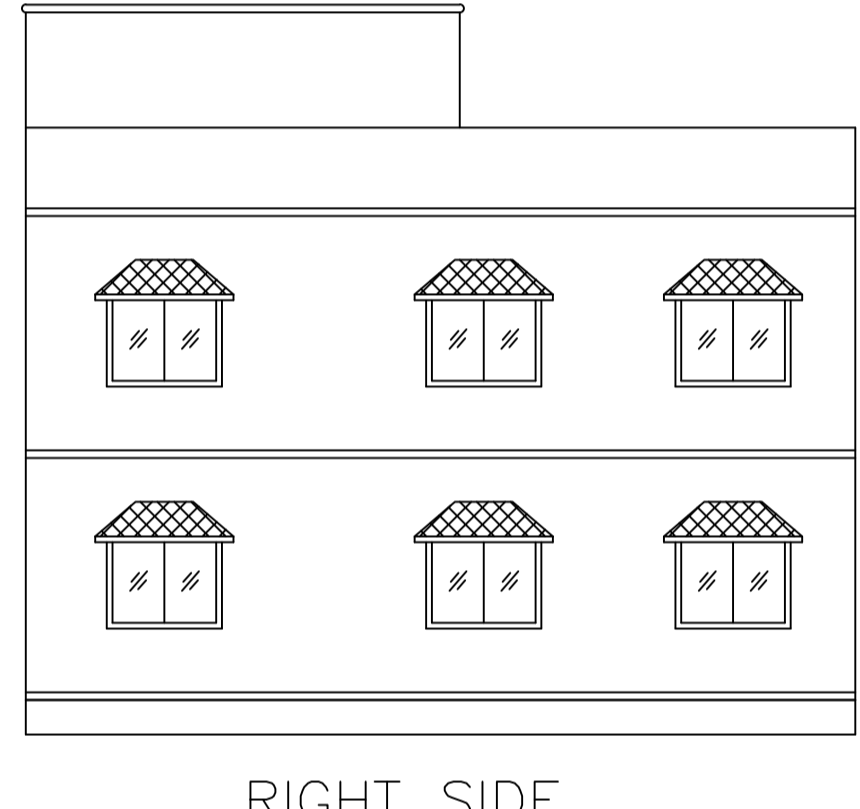
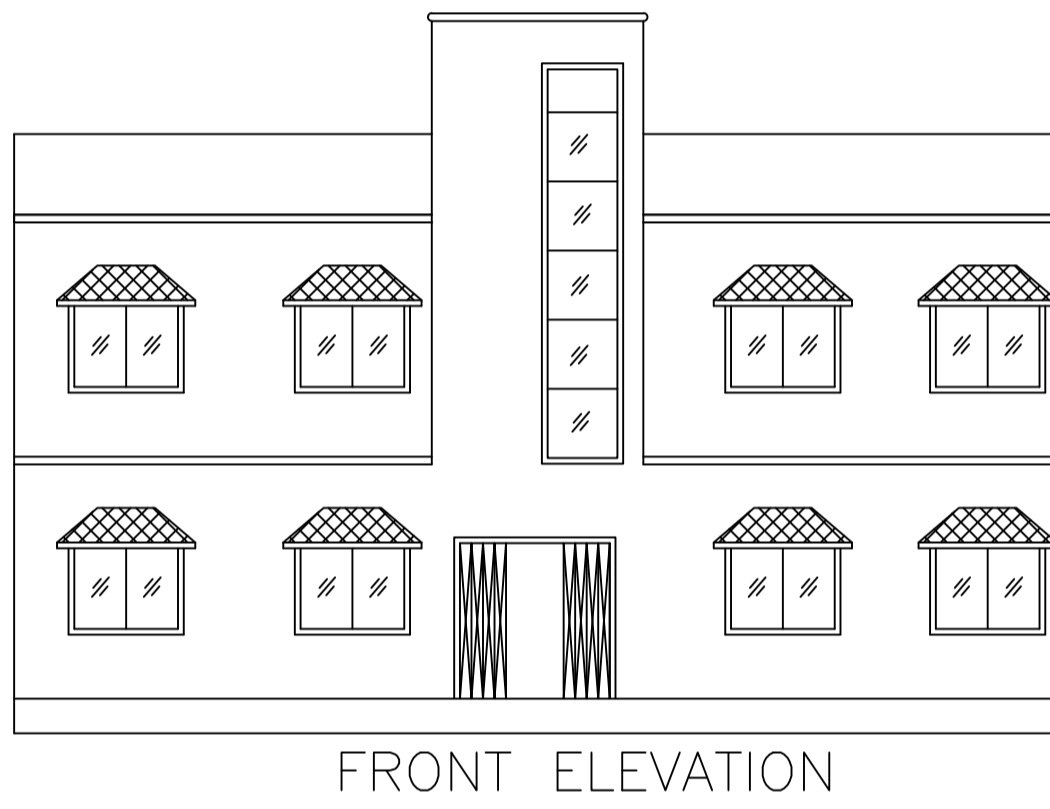
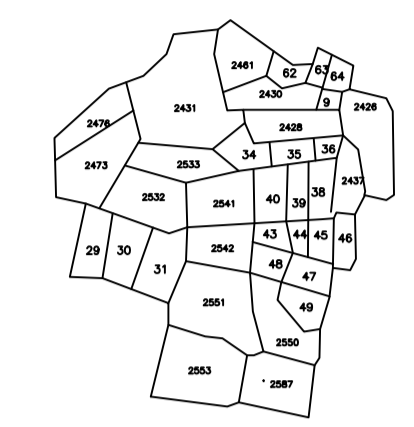
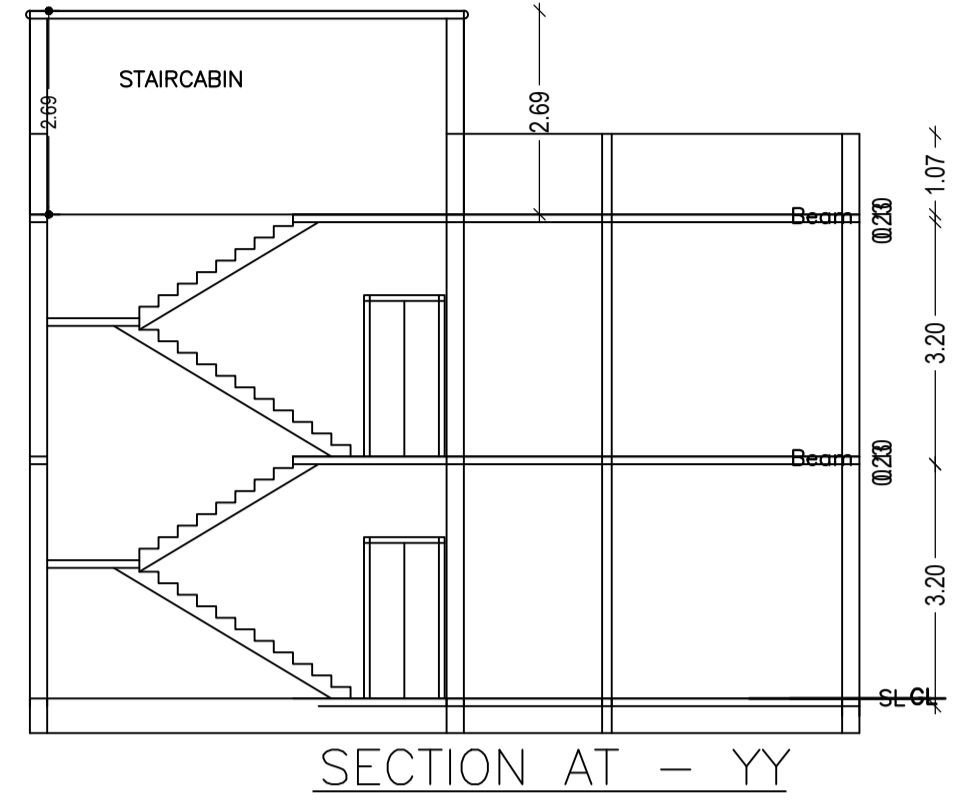
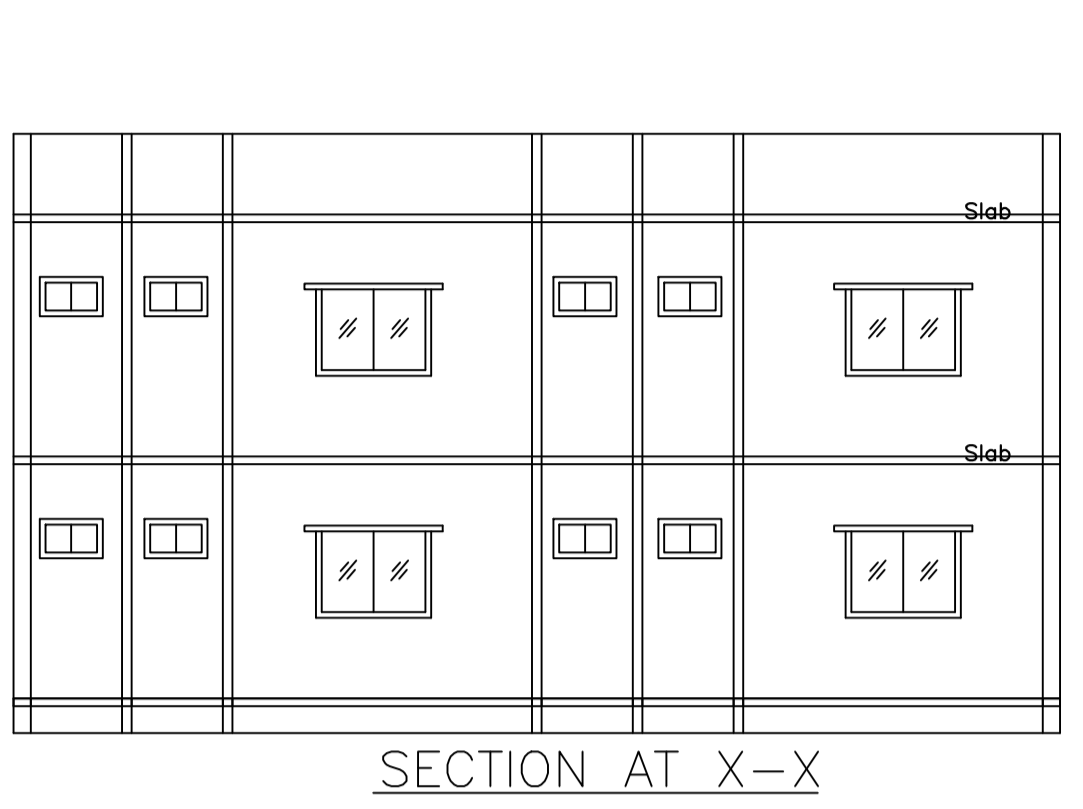
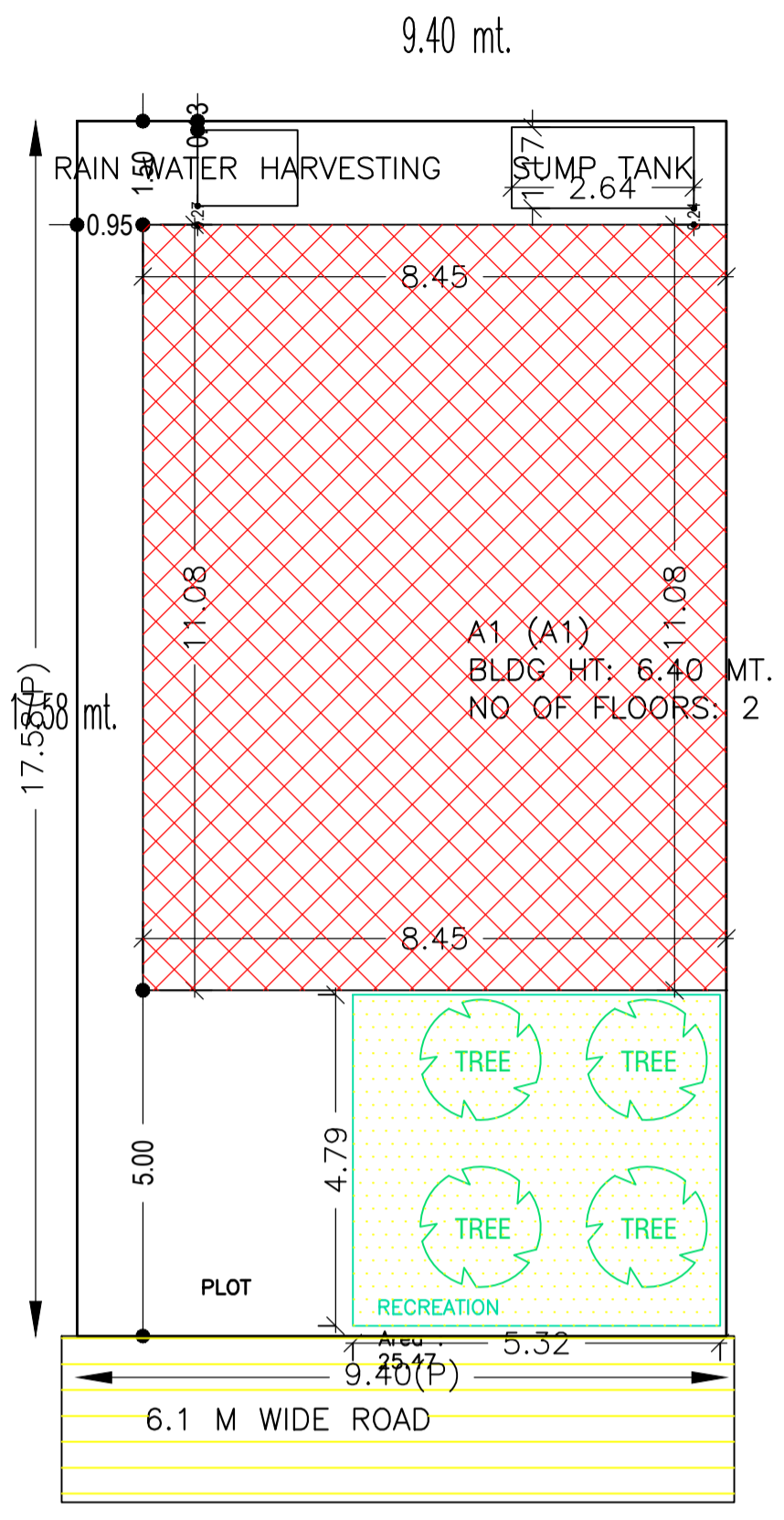


Proposal Basic Information

Proposal File No.	MADA/BP/0063/2023
Owner Name	SANTOSH KUMAR
Khata No	OLD - 55,50,62, NEW - 199, 41, 71
Plot No	OLD - 1666, 1398, 1664, NEW - 2430, 2431, 2428
Village Name	Kurmidih
Use	Residential
SubUse	Bungalow/ Dwelling / Non Apartment



DETAIL'S OF WATER HARVESTING

AREA STATEMENT MINERAL AREA DEVELOPMENT AUTHORITY	VERSION NO.: 1.0.66	SQ.MT.
PROJECT DETAIL:	VERSION DATE: 16/10/2020	
Region: JHARKHAND URBAN LOCAL BODIES	Plot Use: Residential	
District: DHANBAD	Plot SubUse: Bungalow/ Dwelling / Non Apartment	
Authority: MINERAL AREA DEVELOPMENT AUTHORITY	PlotNearbyReligiousStructure: NA	
Inward_No: MADA/BP/0063/2023	Plot/SubPlot No: OLD - 1666, 1398, 1664, NEW - 2430, 2431, 2428	
Application Type: General Proposal	North: Plot No. - KRISHNA CHANDRA KUMBHKAR	
Project Type: Building Permission	South: Plot No. - PLOT NO. 2431 AND 2428	
Nature of Development: New	East: Road Width - 6.1	
Location of Development Area: Old Area	West: Plot No. - 2430 AND 2431	
AREA OF PLOT (Minimum)	(A)	165.25
NET AREA OF PLOT(Gross Plot Area - Deduction from Gross Plot area)	(A-Deductions)	165.25
Deduction for Balance Plot Area(from Gross Plot Area)		
Common Plot		25.47
Total		25.47
BALANCE AREA OF PLOT(Net Plot Area - Recreational/Amenity space)	(A-Deductions)	139.79
PLOT AREA FOR COVERAGE(Net Plot Area)	(A-Deductions)	165.25
Plot Area for FAR (Net Plot Area + RoadWidening Area)	(A-Deductions)	165.25
COVERAGE CHECK		
Permissible Coverage area (70.00 %)		115.67
Proposed Coverage Area (56.63 %)		93.58
Total Prop. Coverage Area (56.63 %)		93.58
Balance coverage area (13.37 %)		22.09
FAR CHECK		
Perm. FAR Area (2.500)		413.13
Total Perm. FAR area		413.13
Residential FAR		187.16
Proposed FAR Area		187.16
Total Proposed FAR Area		187.16
Consumed FAR (Factor)		1.13
Balance FAR Area		225.97
BUILT UP AREA CHECK		
Total Proposed BuiltUp Area		187.16
ARCHITECT (Regd)	AMIT KUMAR	
ENGINEER (Regd)		
SUPERVISOR (Regd)		
OWNER (Regd)	SANTOSH KUMAR	
DEVELOPMENT AUTHORITY	LOCAL BODY	

COLOR INDEX	
PLOT BOUNDARY	Black
ABUTTING ROAD	Red
PROPOSED CONSTRUCTION	Green
COMMON PLOT	Yellow
ROAD WIDENING AREA	Blue
EXISTING (To be retained)	Orange
EXISTING (To be demolished)	Purple

Building :A1 (A1)

Floor Name	Total Built Up Area (Sq.mt.)	Proposed FAR Area (Sq.mt.) Resi.	Total FAR Area (Sq.mt.)	Total Consumed Additional FAR Area (Sq.mt.)	Tnmt (No.)
Ground Floor	93.58	93.58	93.58	93.58	01
First Floor	93.58	93.58	93.58	93.58	00
Terrace Floor	0.00	0.00	0.00	0.00	00
Total :	187.16	187.16	187.16	187.16	01
Total Number of Same Buildings	1				
Total :	187.16	187.16	187.16	187.16	01

SCHEDULE OF DOOR:

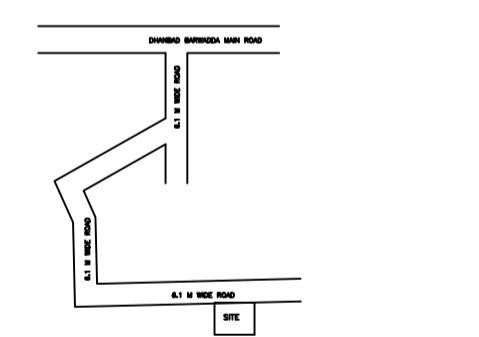
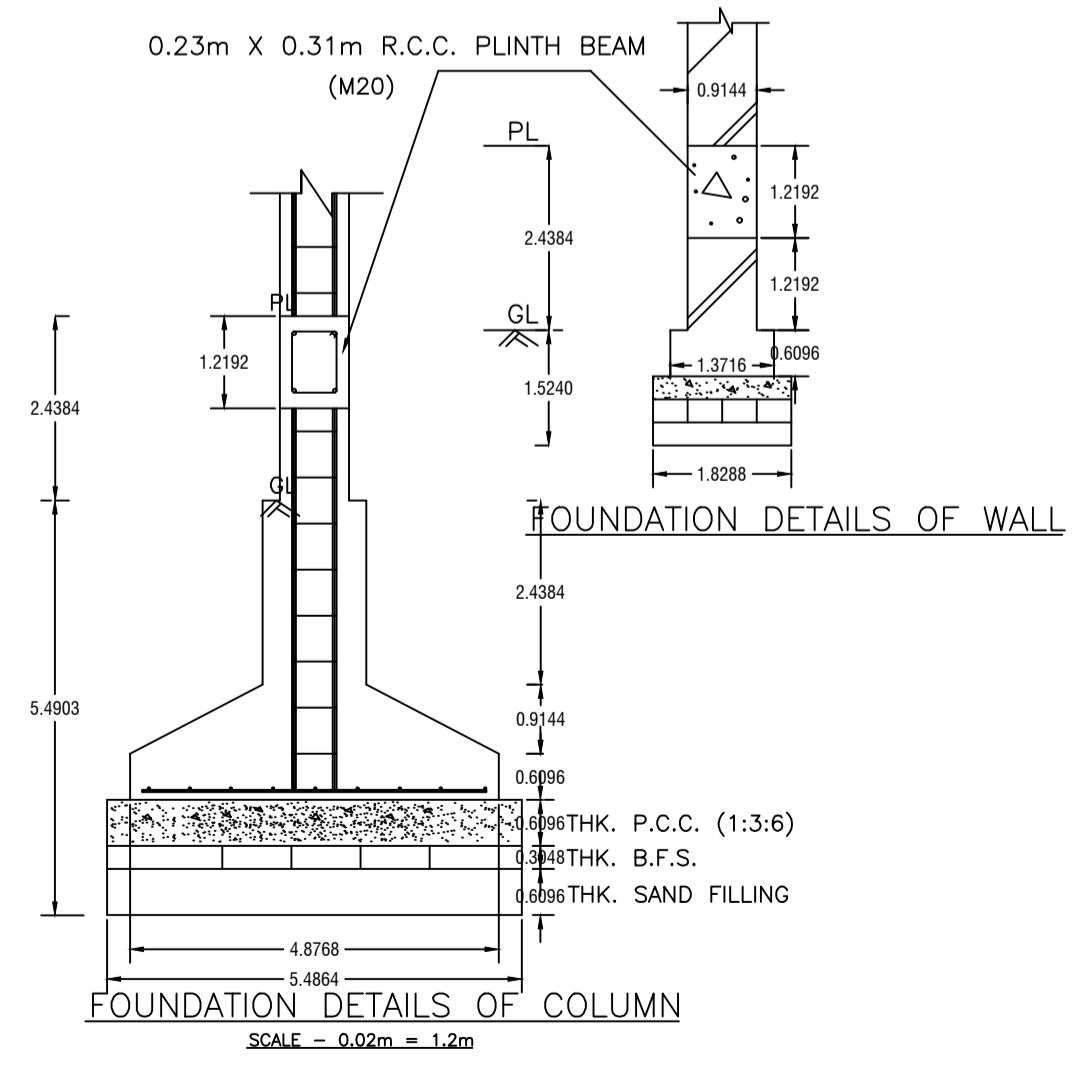
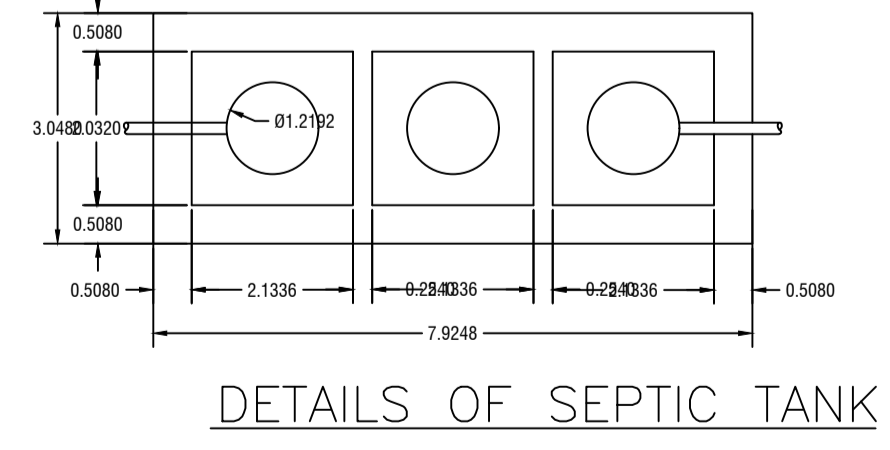
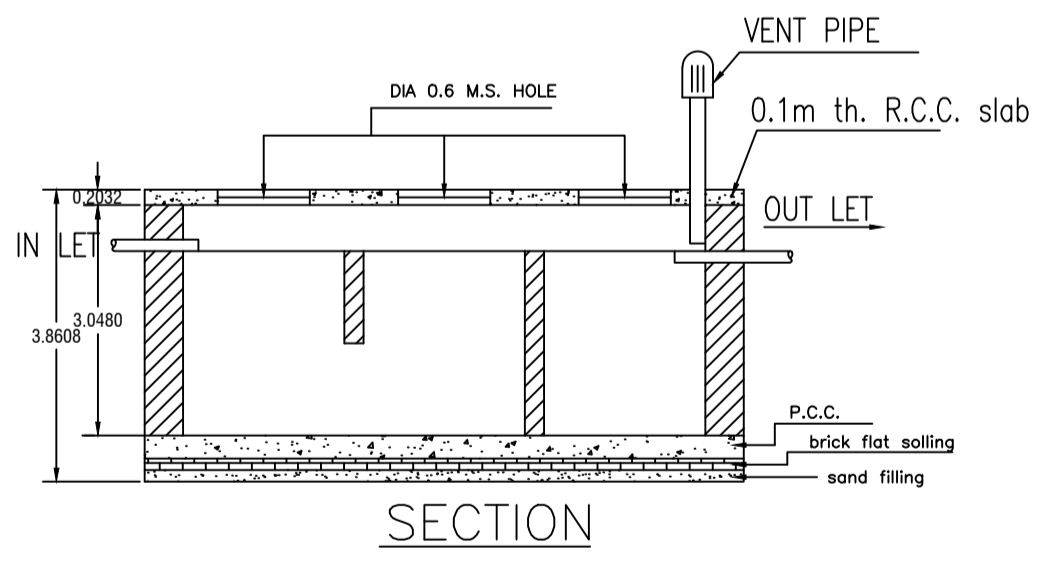
BUILDING NAME	NAME	LENGTH	HEIGHT	NOS
A1 (A1)	D	0.81	2.10	16

SCHEDULE OF WINDOW/VENTILATION:

BUILDING NAME	NAME	LENGTH	HEIGHT	NOS
A1 (A1)	W	0.51	1.20	02
A1 (A1)	W	0.66	1.20	02
A1 (A1)	W	1.03	1.20	16
A1 (A1)	W	1.57	1.20	02
A1 (A1)	W	1.62	1.20	02
A1 (A1)	W	2.56	1.20	02

UnitBUA Table for Building :A1 (A1)

FLOOR	Name	UnitBUA Type	UnitBUA Area	Carpet Area	No. of Rooms	No. of Tenement
GROUND FLOOR PLAN	SPLIT 1	FLAT	187.16	187.01	10	1
FIRST FLOOR PLAN	SPLIT 1	FLAT	0.00	0.00	10	0
Total:	-	-	187.16	187.01	20	1

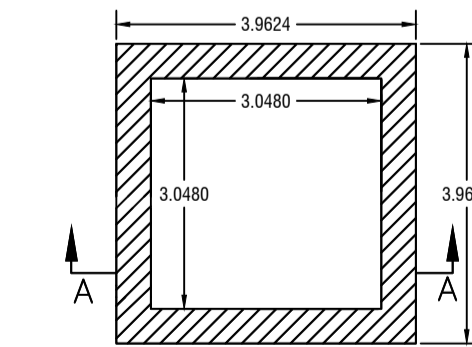
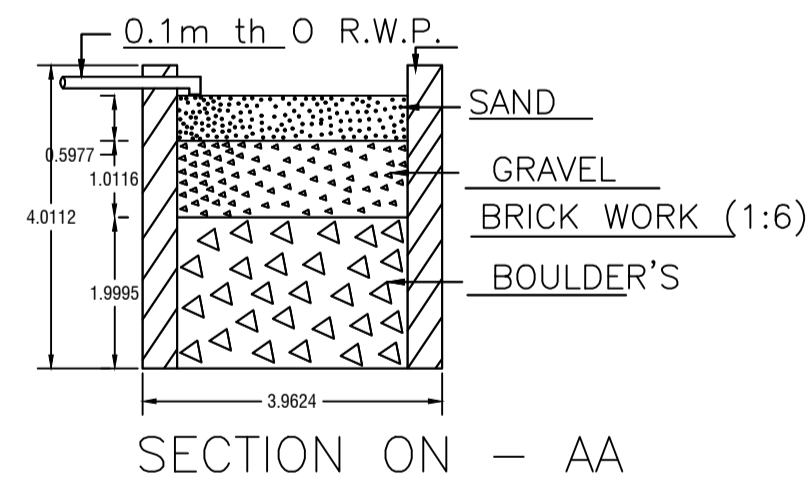
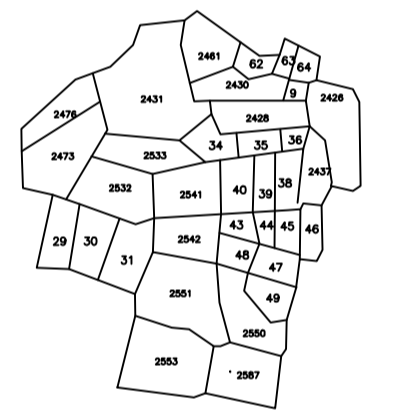
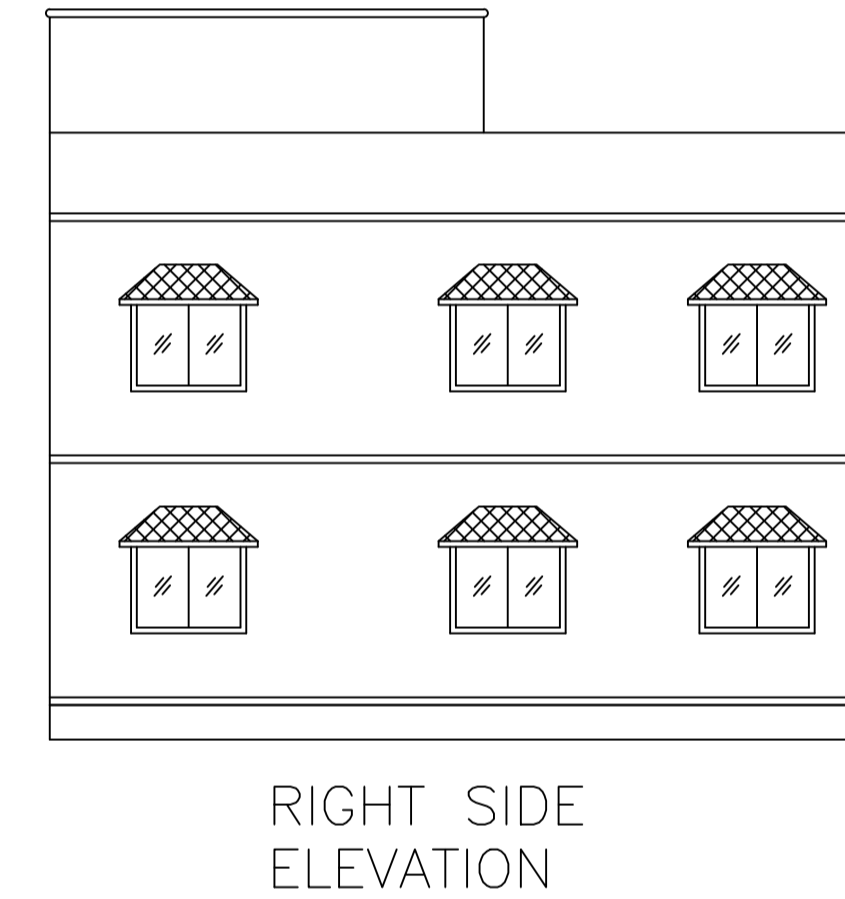
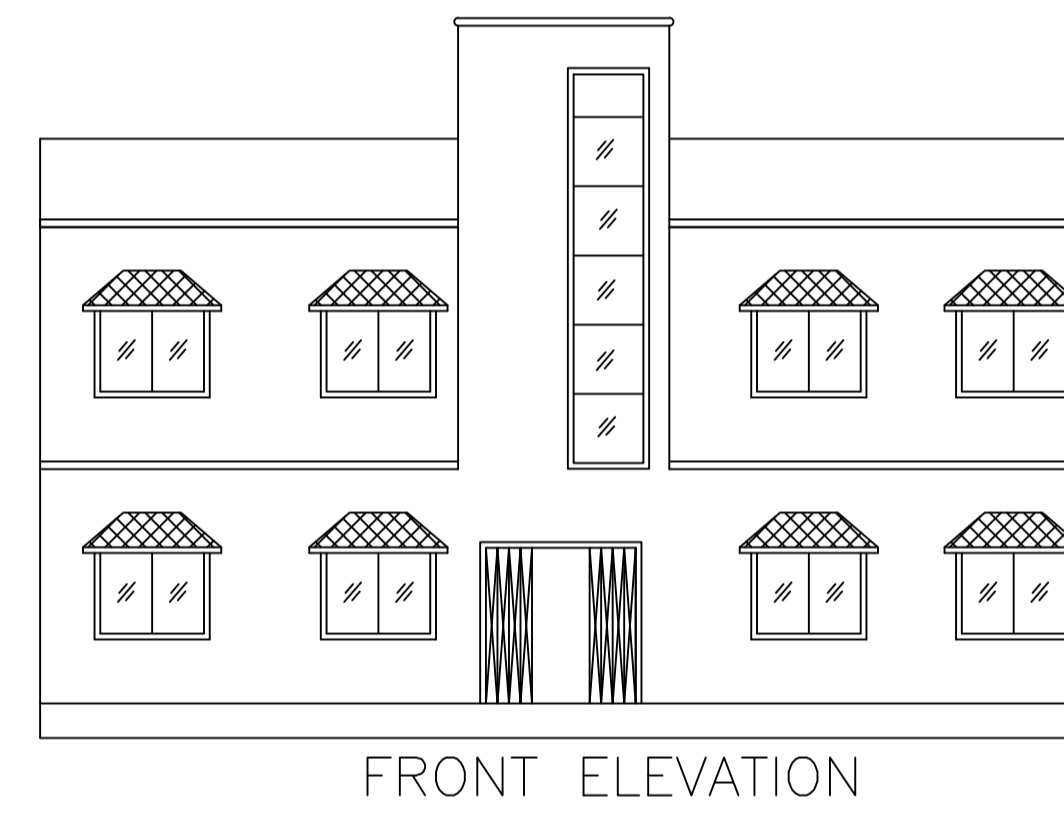
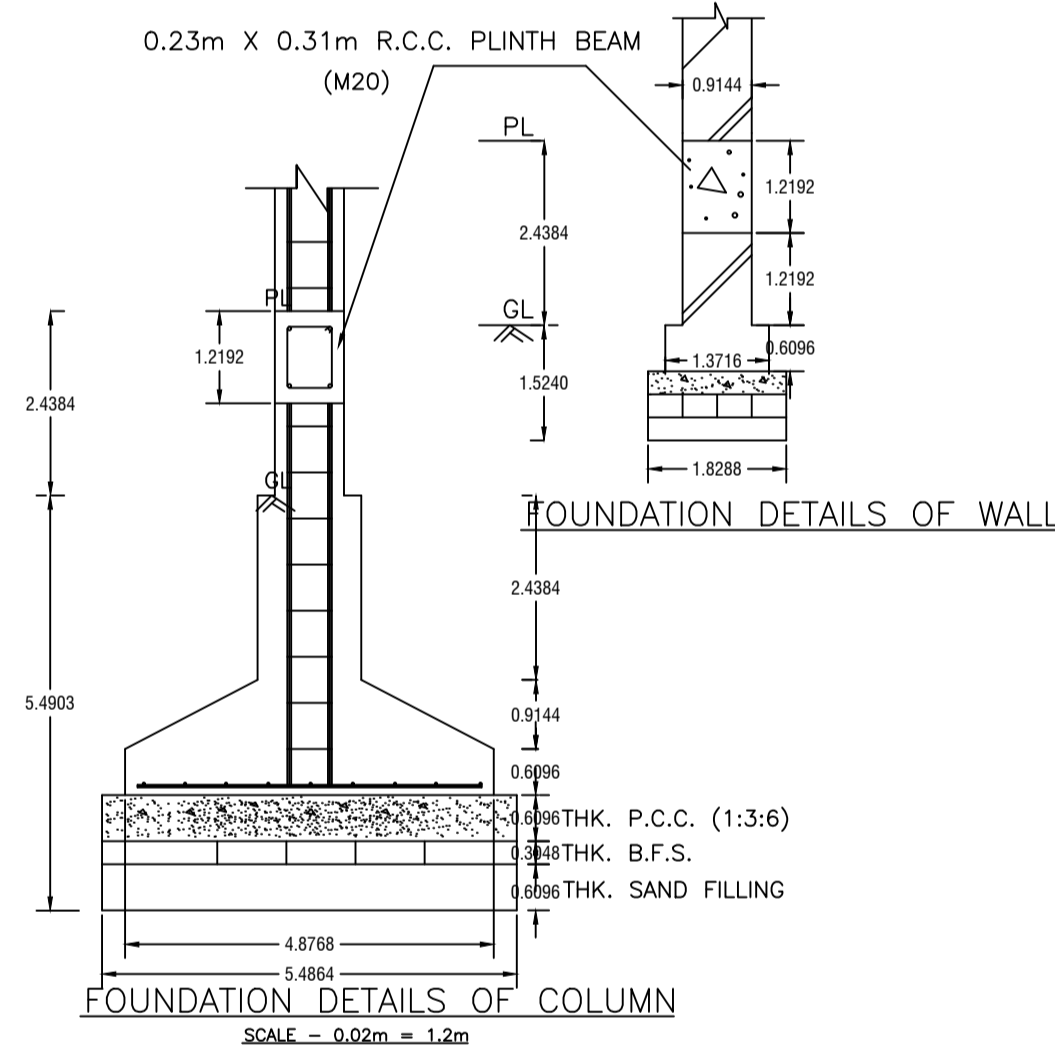
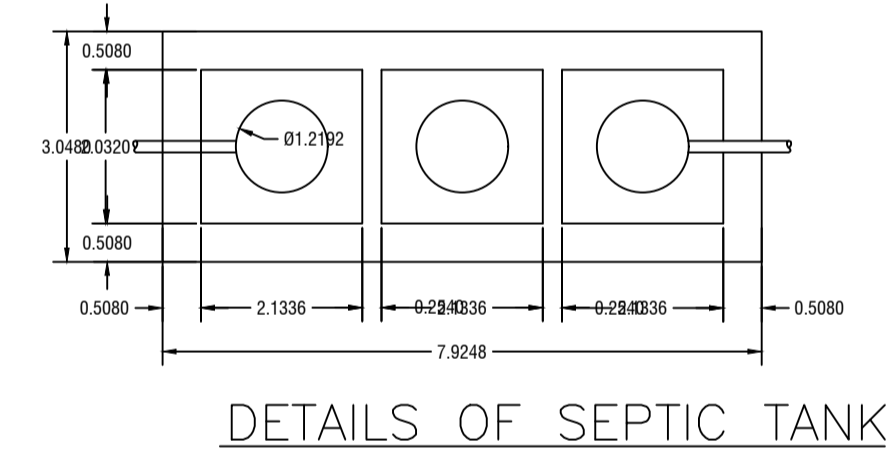
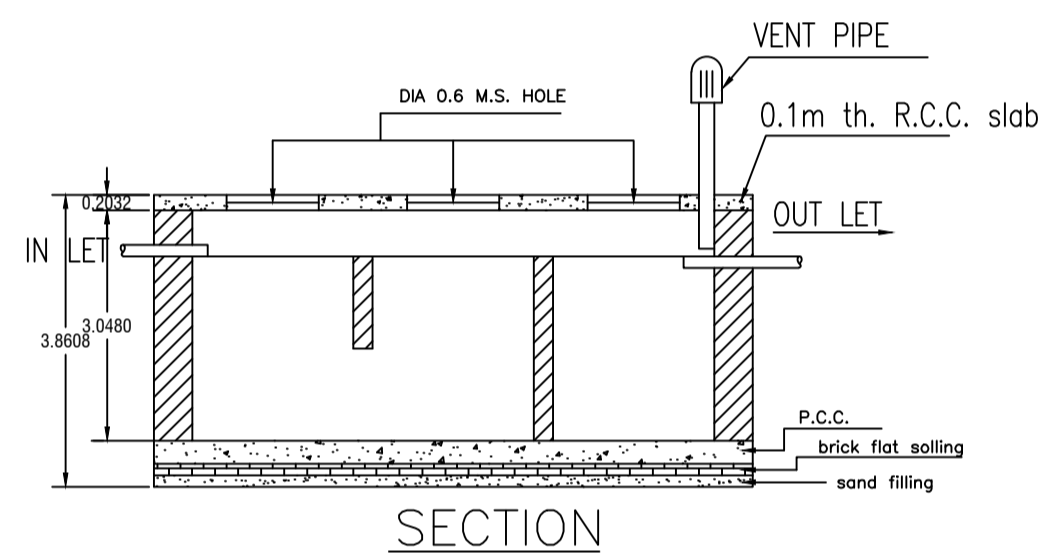
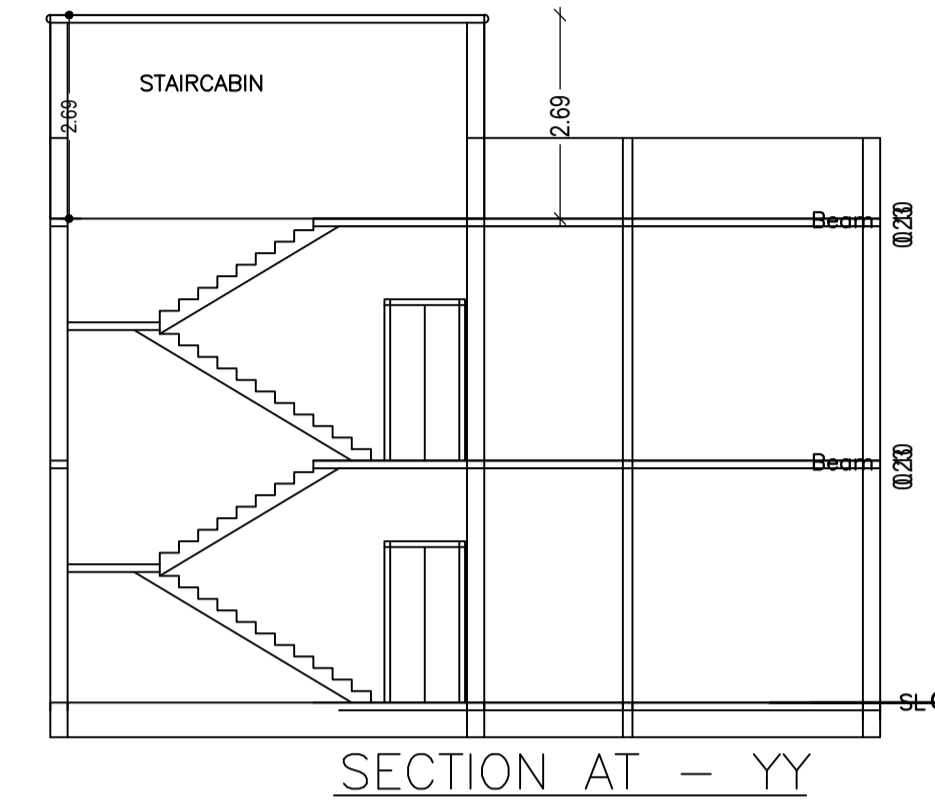
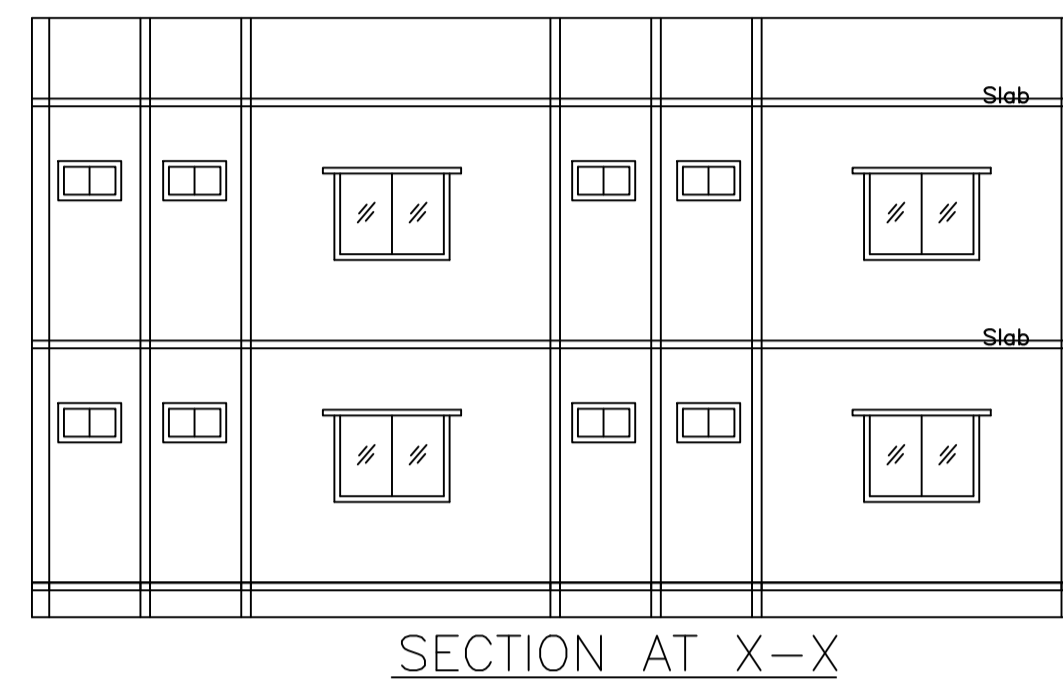
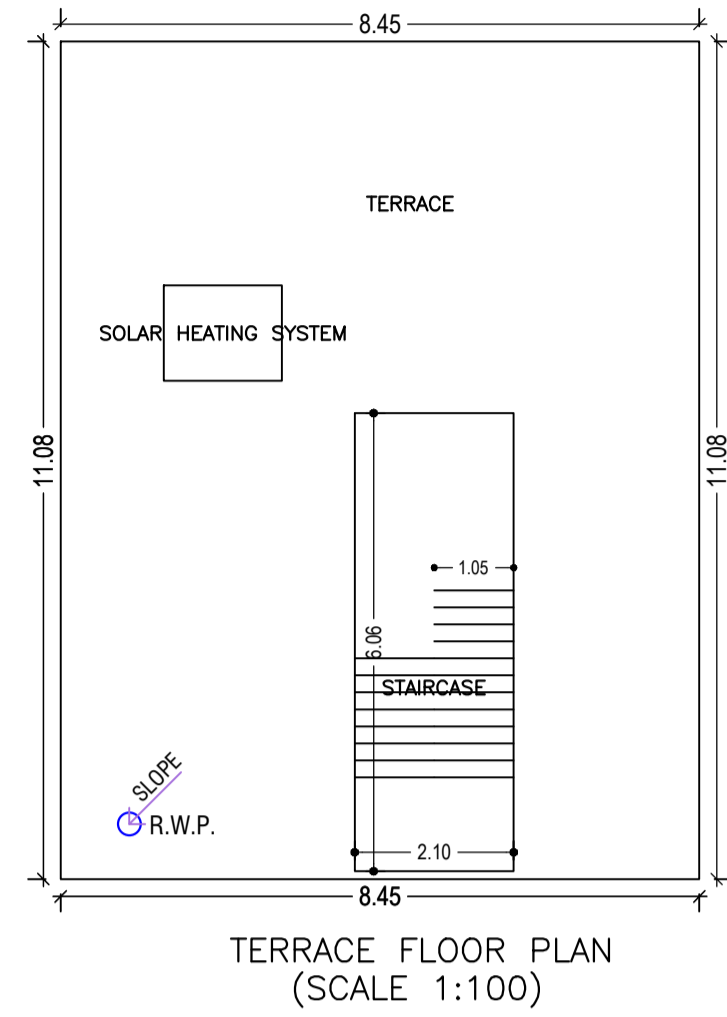
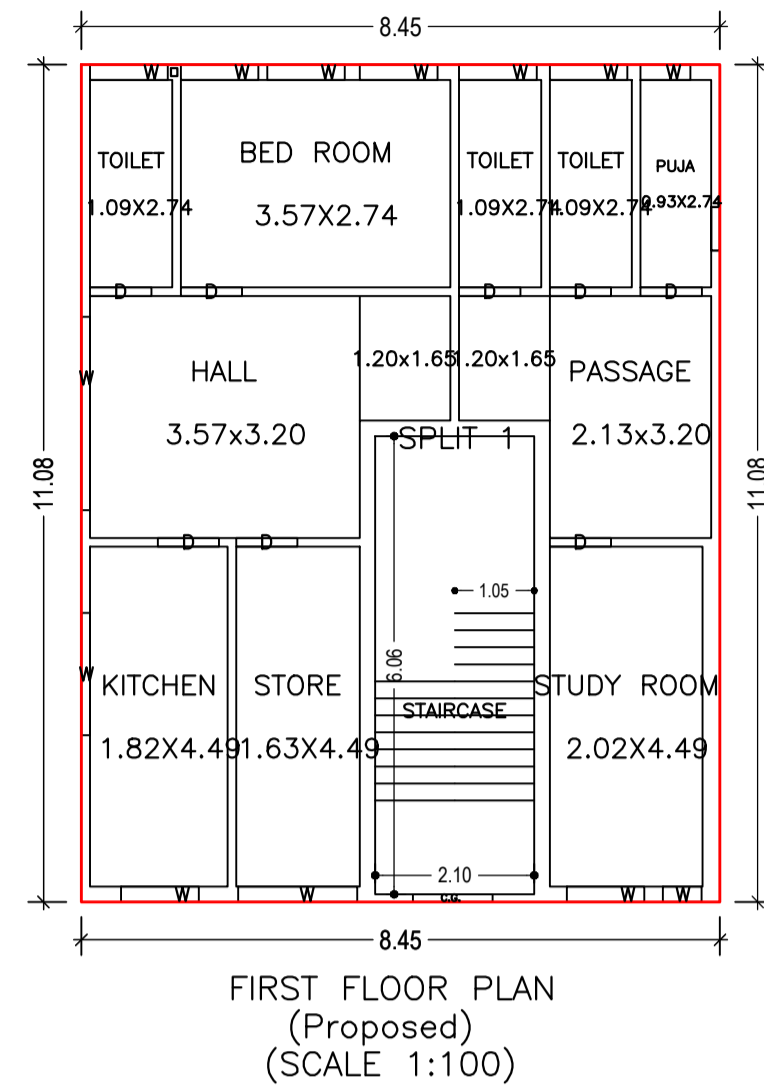
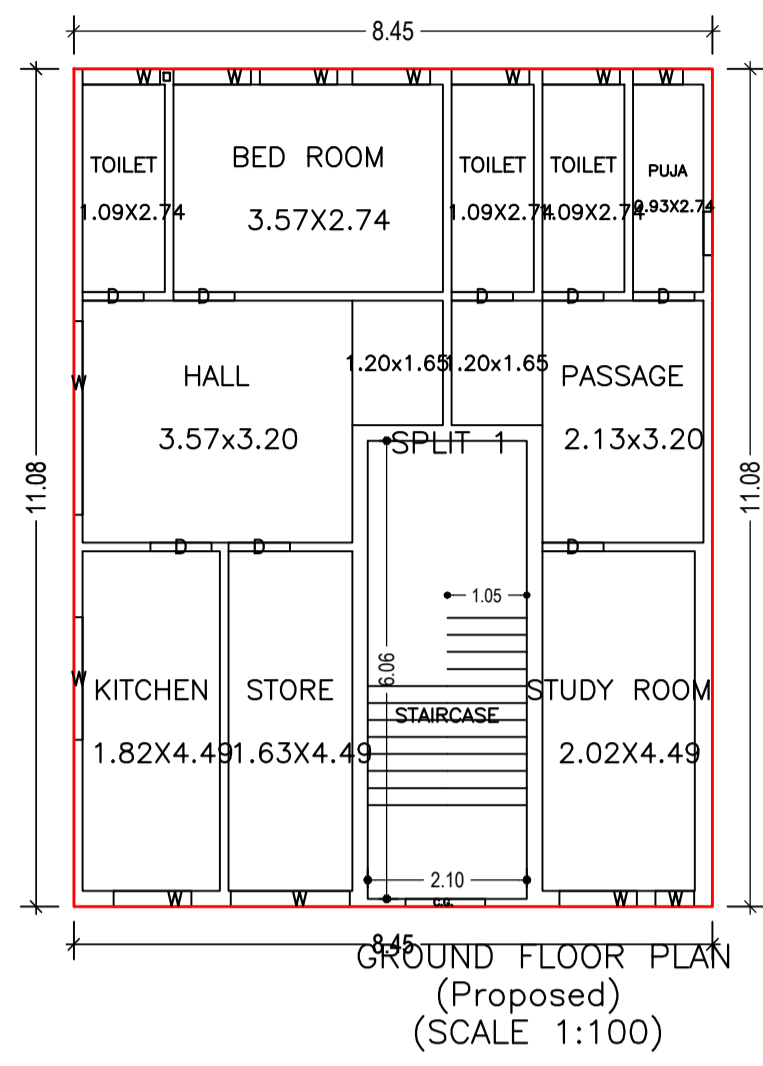


LOCATION PLAN

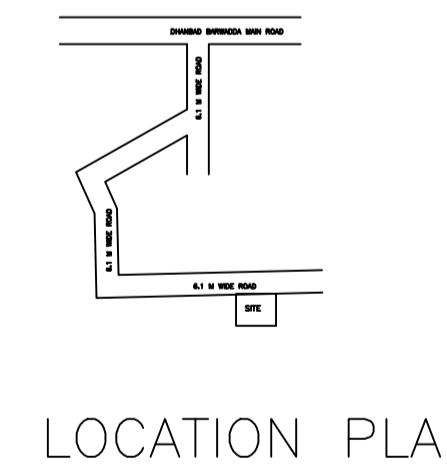
LTP NAME AND SIGNATURE	STRUCTURAL ENG'S NAME AND SIGNATURE	BUILDER NAME AND SIGNATURE	DIGITAL SIGNATURE
AMIT KUMAR MADA/ENG/0008/2021			

Proposal Basic Information

Proposal File No.	MADA/BP/0063/2023
Owner Name	SANTOSH KUMAR
Khata No	OLD - 55,50,62, NEW - 199, 41, 71
Plot No	OLD - 1666, 1398, 1664, NEW - 2430, 2431, 2428
Village Name	Kurmidih
Use	Residential
SubUse	Bungalow/ Dwelling / Non Apartment



DETAIL'S OF WATER HARVESTING



LOCATION PLAN

LTP NAME AND SIGNATURE	STRUCTURAL ENG'S NAME AND SIGNATURE	BUILDER NAME AND SIGNATURE	DIGITAL SIGNATURE
AMIT KUMAR MADA/ENG/0008/2021			