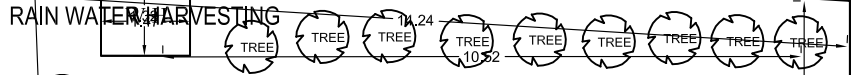


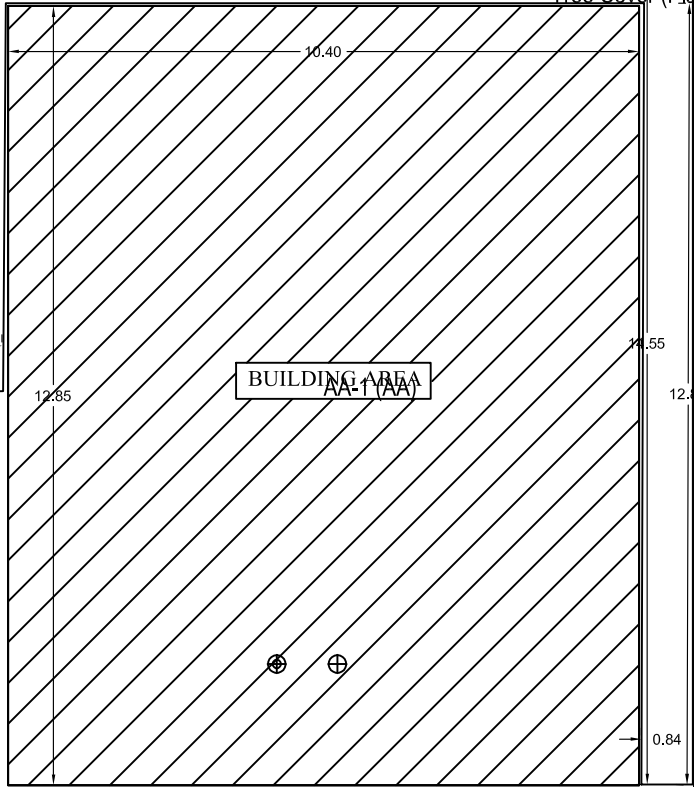
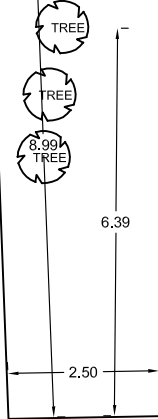
PLOT NO. 26

14.32
14.32


RAIN WATER HARVESTING



Tree Cover (Plantation)

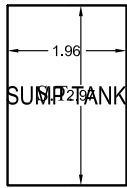


BUILDING AREA



PLOT NO. 26

25.00



SUMP TANK

LEKHA RINIZ
24.09 mt.

24.09

PLOT

ENT GATE

13.71
13.71 mt.

4.87 mt. Wide Main Road
4.87 WIDE ROAD

SITE PLAN

SITE PLAN