

Site Inspection

Date: 28/05/2024

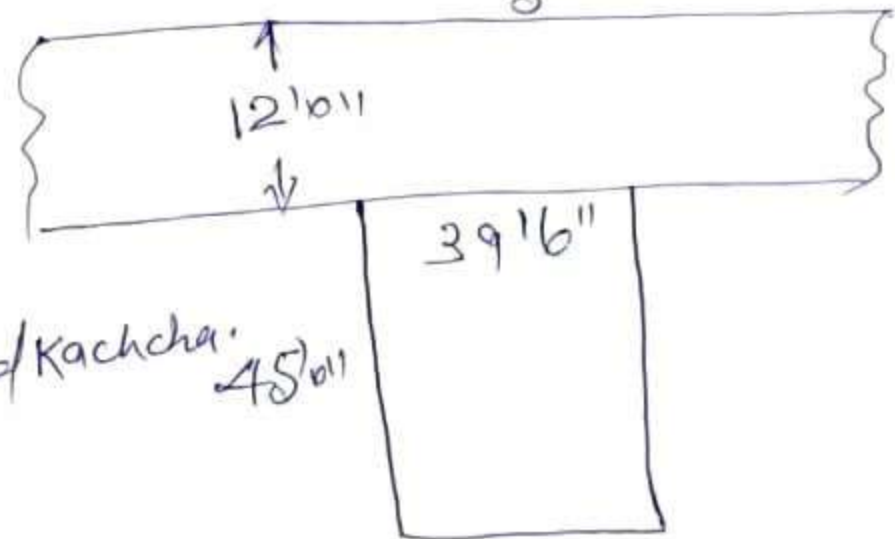
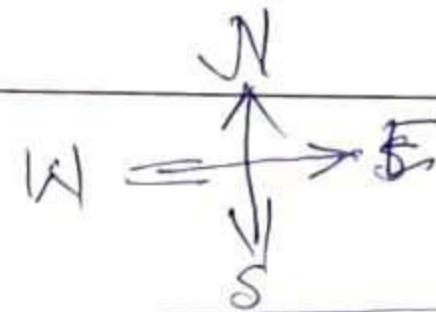
1	File No.	HADA/BP/0191/2024
2	Owner Name	Vikash Kumar
3	LTP	AMIT KUHAR

4 Schedule of Boundaries

East	PLOT NO -08
West	PLOT NO -10
North	ROAD - G.I. DT
South	PLOT NO -44 and 45

Plot Address	NANADIN, DHANBAD
--------------	------------------

Mouza: NANADIN(02)
Khata: OLD-56, New-237
Plot: OLD-770, New-990
Area: 157.88 m²



Site Inspection as per Site visit

Road width & Road type: 12'0" wide and Kachcha 45'0"

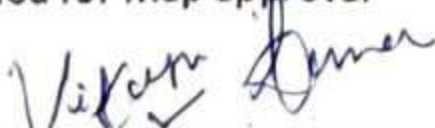
Electric: NO

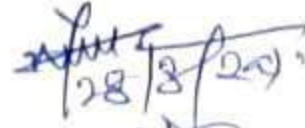
Drain: NO

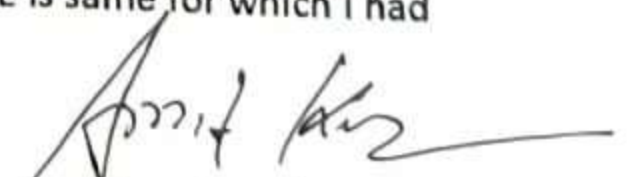
Bore: NO

Landmark: under shree city (Nawadaha)

The above mentioned information about the plot is true and Site shown to JE is same for which I had applied for Map approval


(Signature of Land owner)


28/5/24
SDO


(Sign of LTP/ LTP staff)