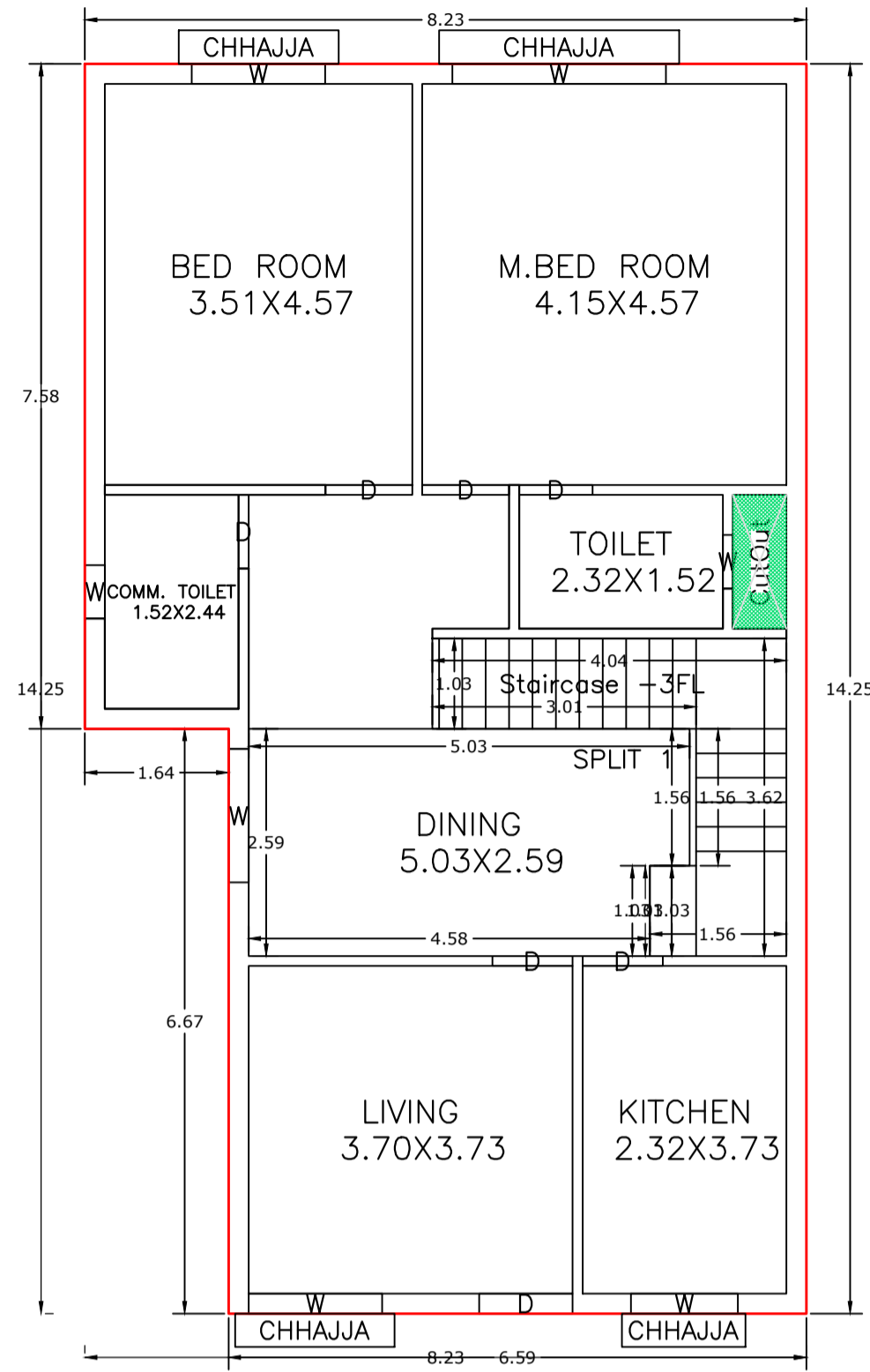

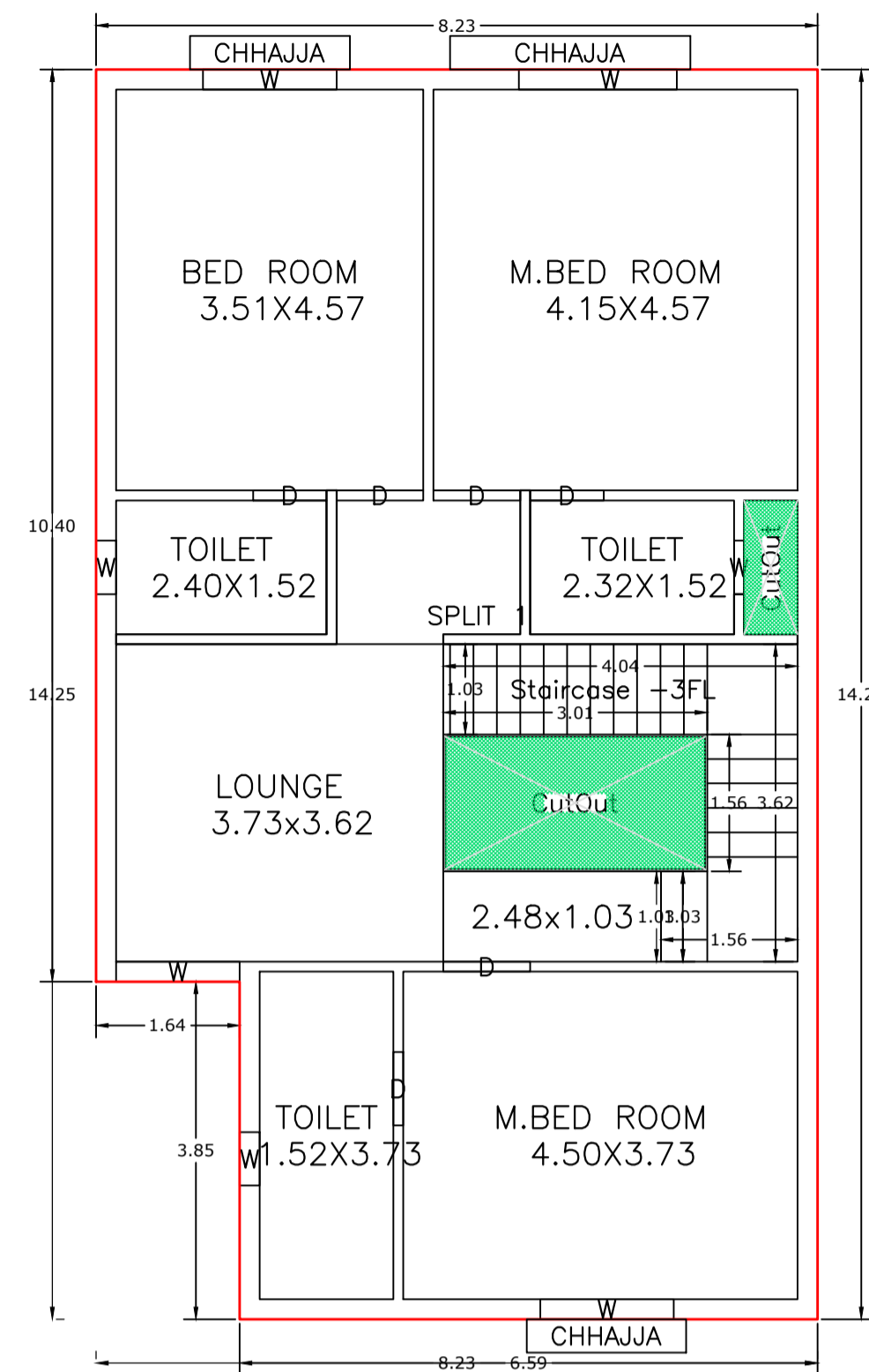


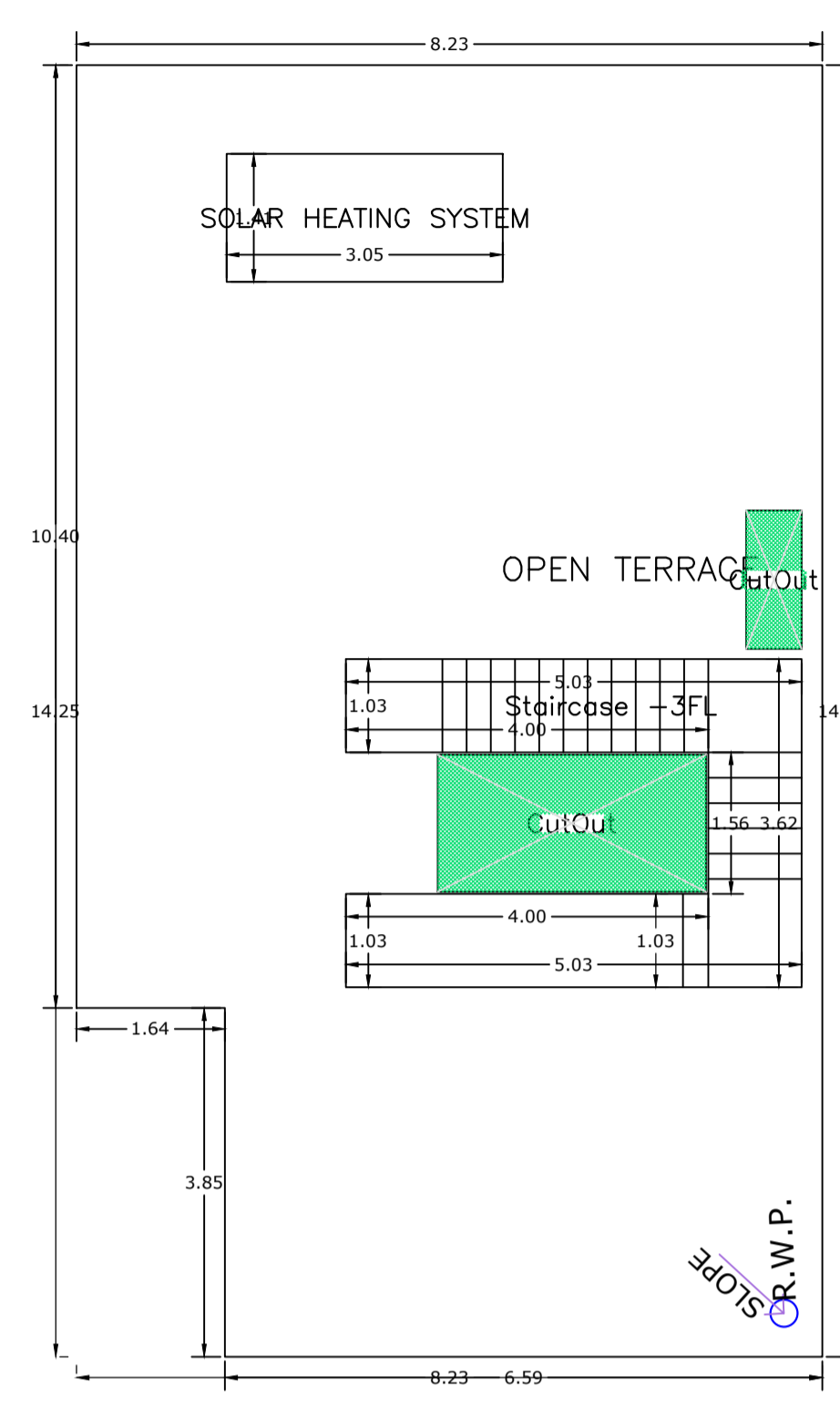
Proposal Basic Information	
Proposal File No.	MADA/BP/0332/2024
Owner Name	(1) SMT UMIT KAUR MANCHANDA (2) SRI. ASHISH GUTA
Khata No	09 (OLD), 215 (NEW)
Plot No	547 (OLD), 602 (NEW)
Village Name	Amaghata
Use	Residential
SubUse	Bungalow/ Dwelling / Non Apartment



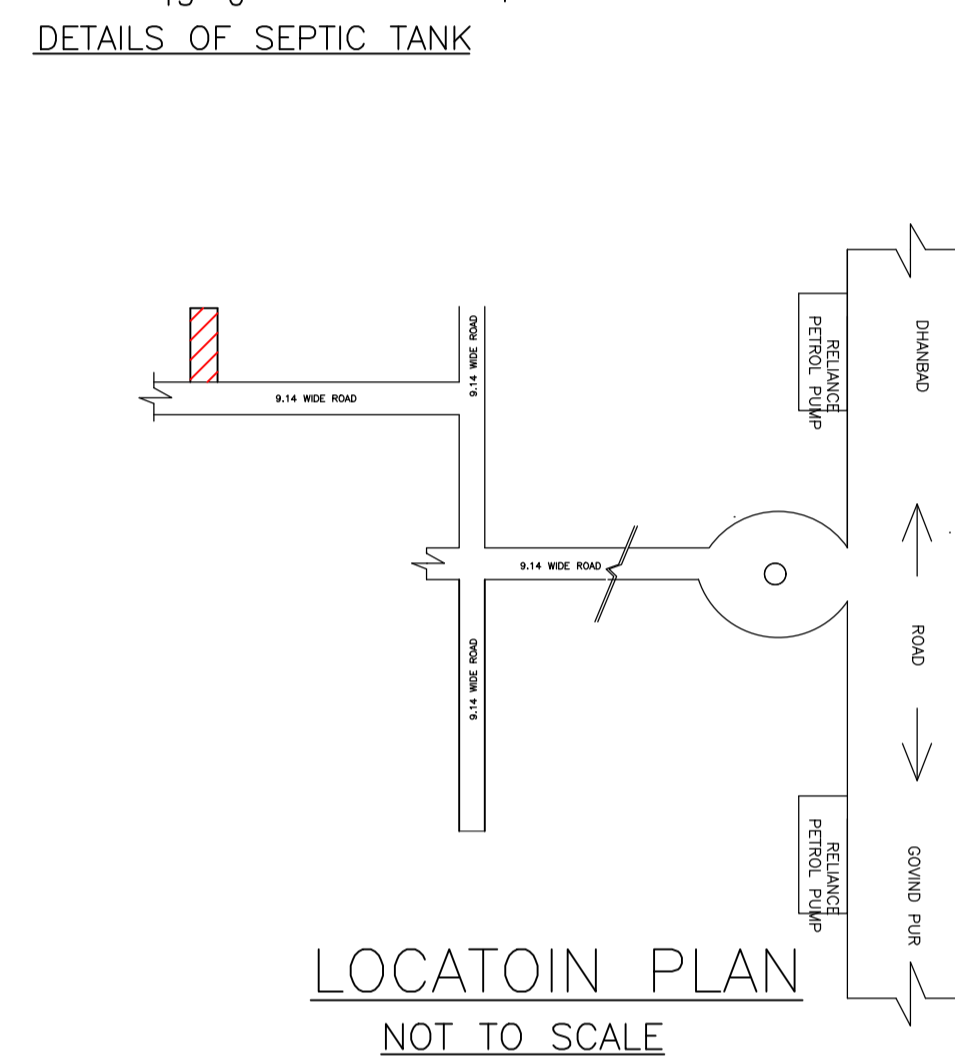
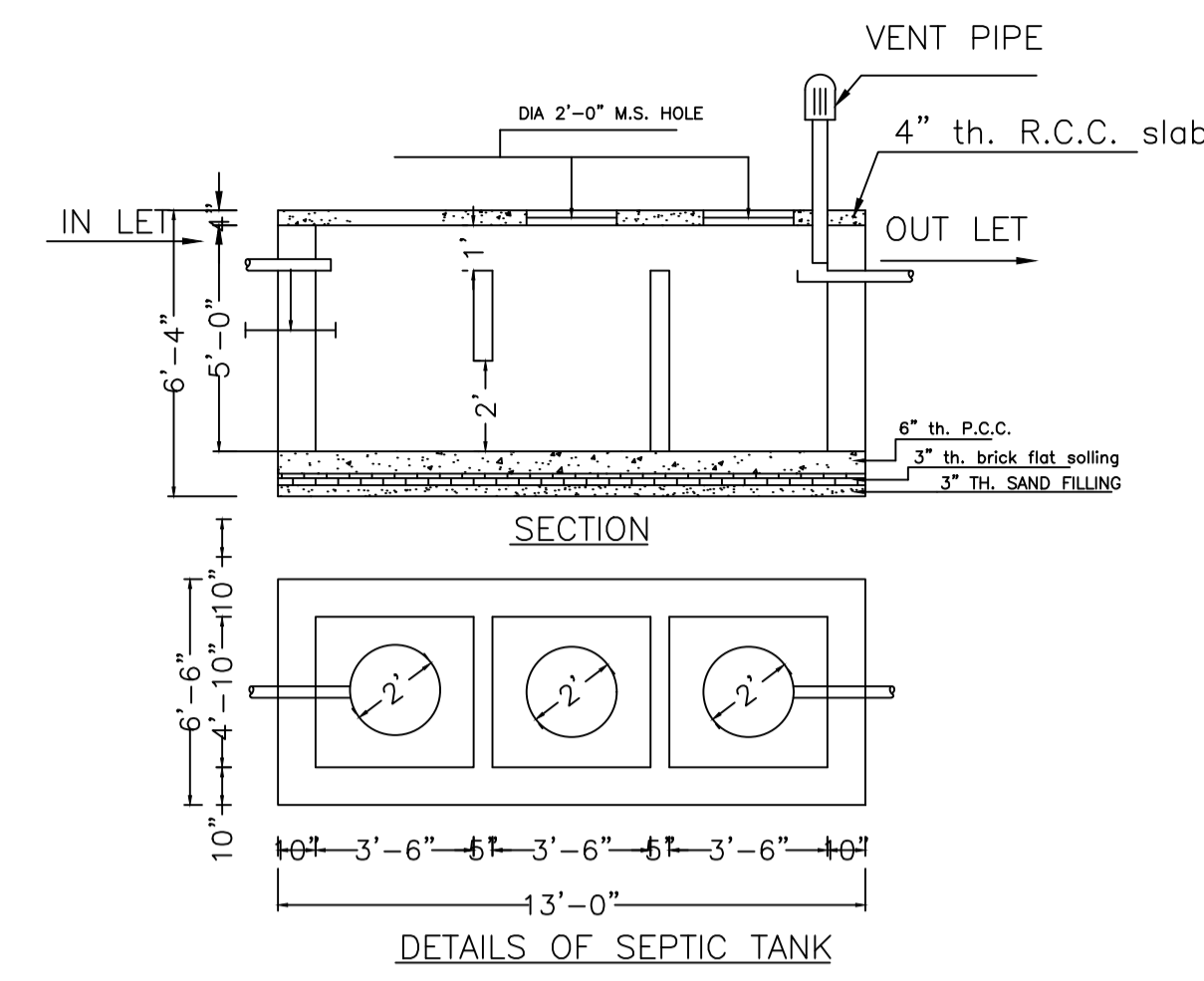
GROUND FLOOR PLAN
(Proposed)
(SCALE 1:100)



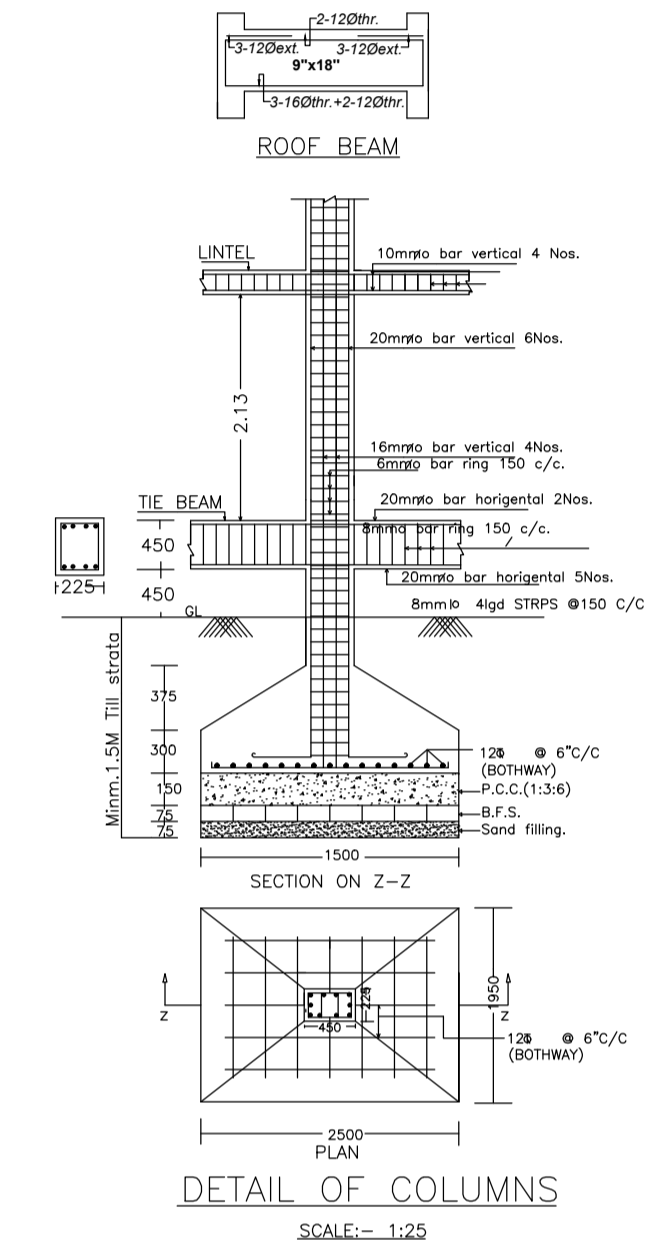
FIRST FLOOR PLAN
(Proposed)
(SCALE 1:100)



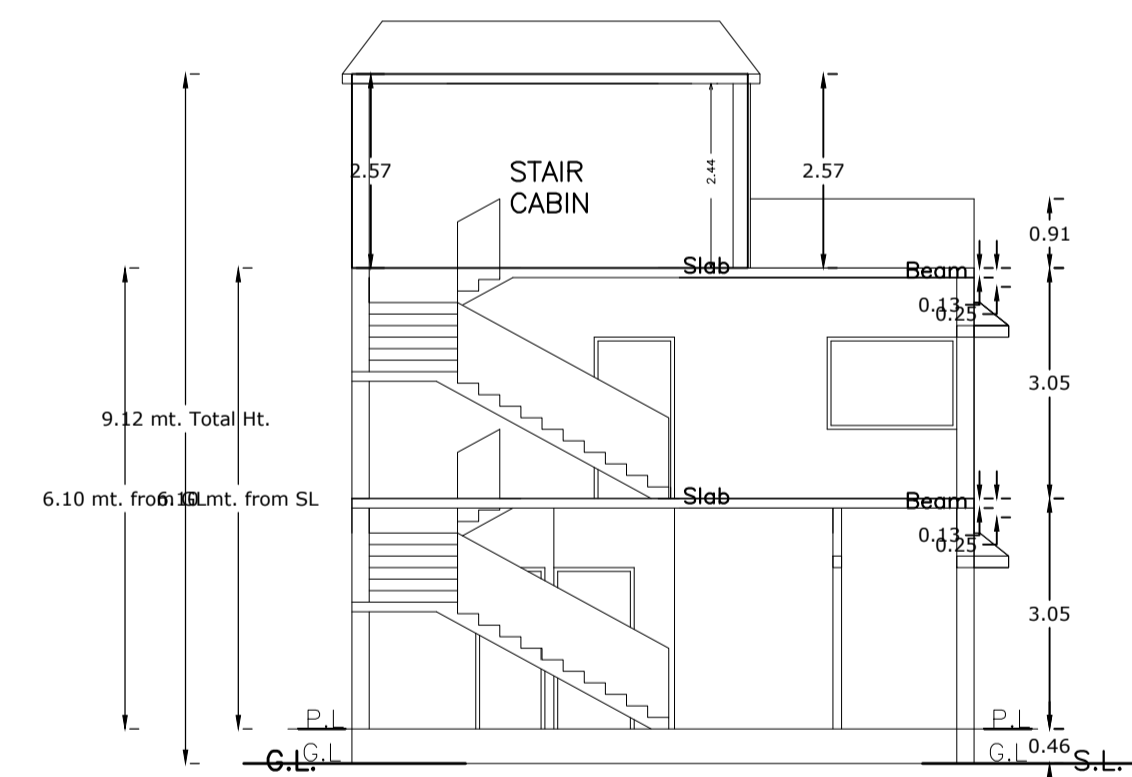
TERRACE FLOOR PLAN
(SCALE 1:100)



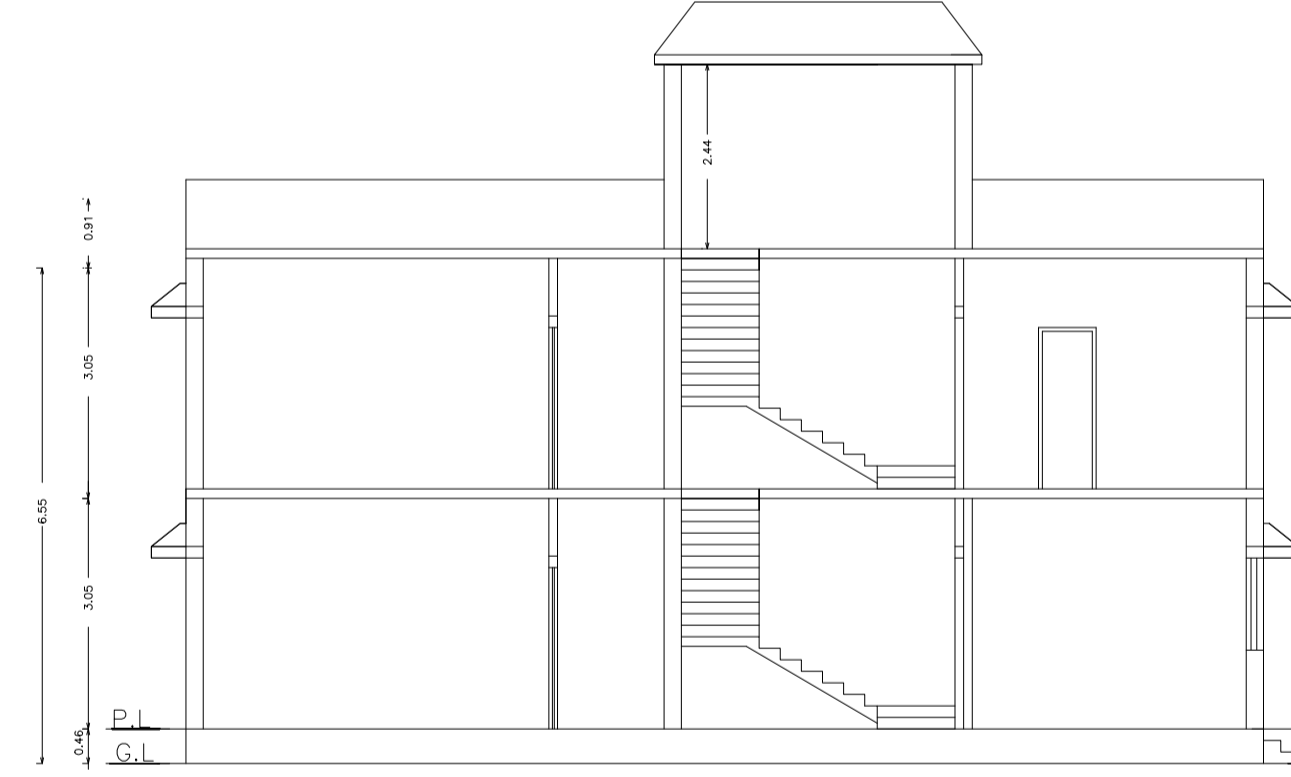
LOCATOIN PLAN
NOT TO SCALE



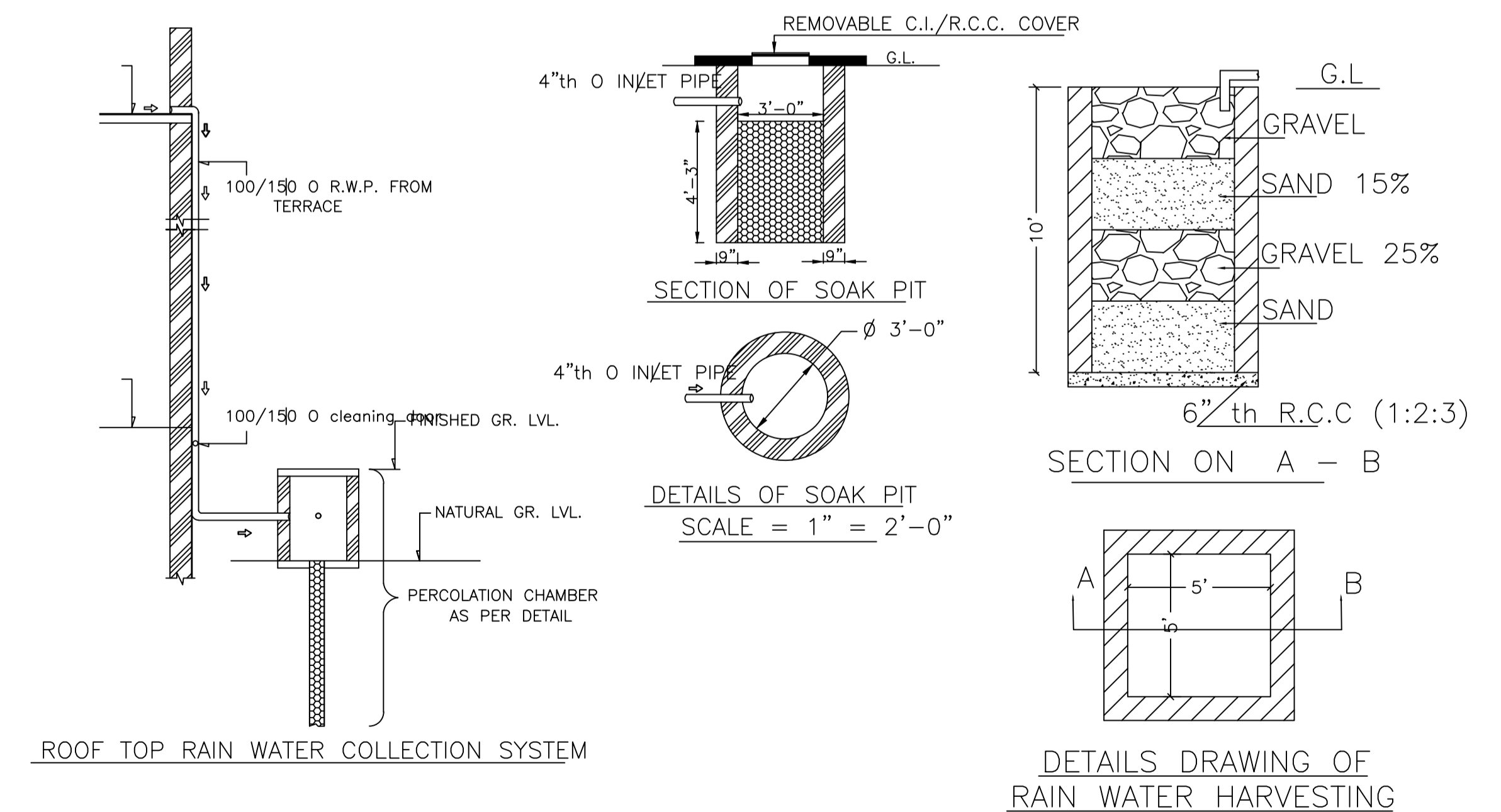
DETAIL OF COLUMNS
SCALE: 1:25



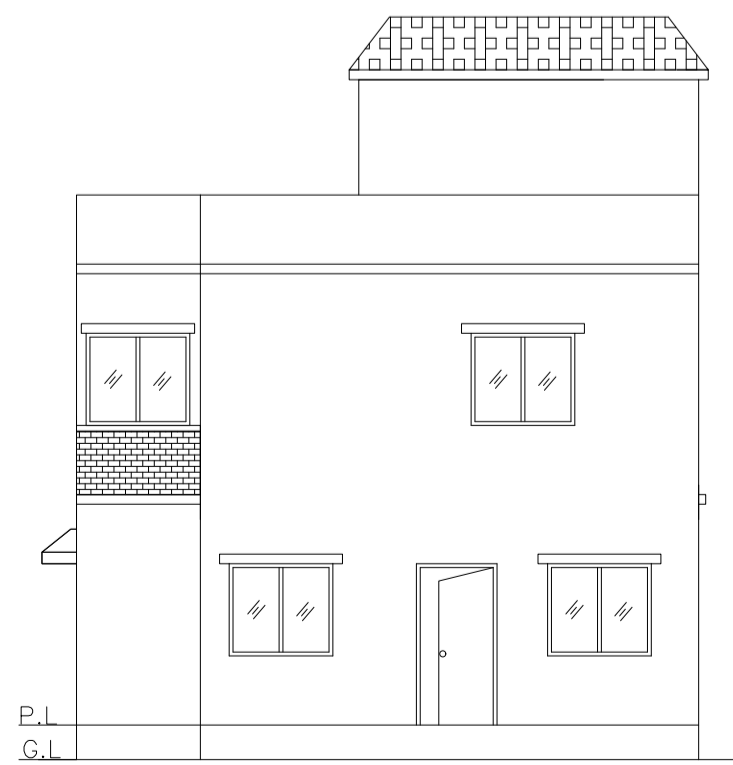
SECTION AT X-X



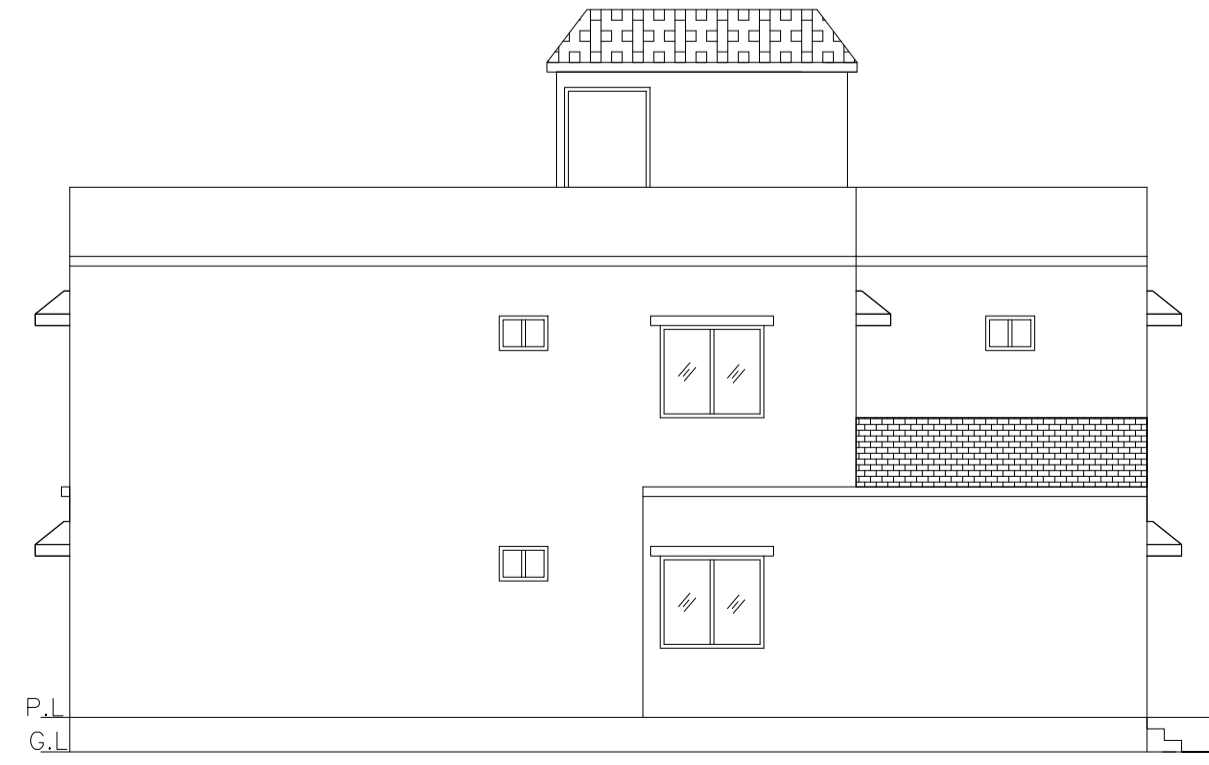
SECTION AT Y-Y



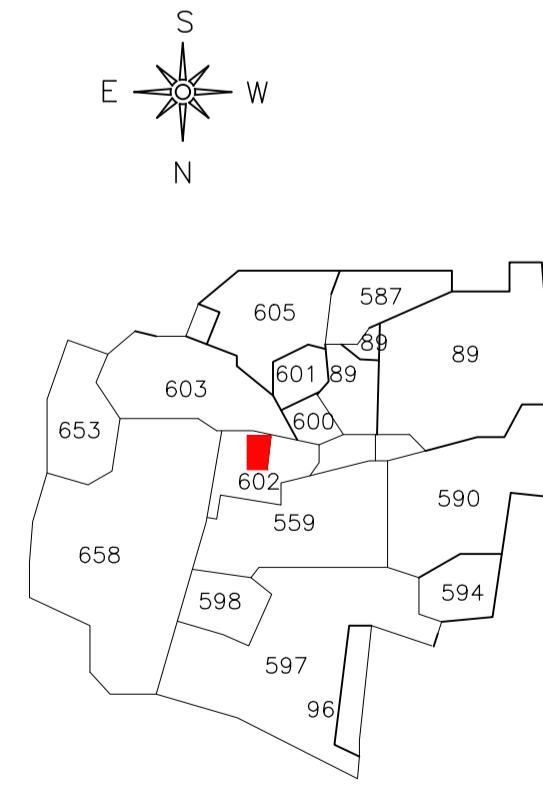
DETAILS DRAWING OF
RAIN WATER HARVESTING



FRONT ELEVATION



LEFT SIDE ELEVATION



KEY PLAN
NOT TO SCALE

LTP NAME AND SIGNATURE	STRUCTURAL ENG'S NAME AND SIGNATURE	BUILDER NAME AND SIGNATURE	DIGITAL SIGNATURE
ANIL KUMAR CHAUDHARY MADA/ENG/0005/2019			